

DEC 14 1982

STATE OF KANSAS  
STATE CORPORATION COMMISSION

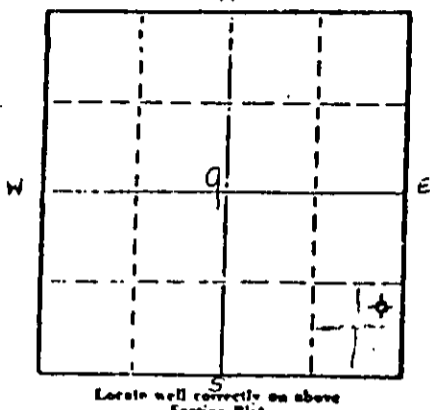
WELL PLUGGING RECORD

CONSERVATION DIVISION  
Wichita, Kansas

Give All Information Completely  
Make Required Affidavit  
Mail or Deliver Report to  
Conservation Division  
State Corporation Comm.  
245 North Water  
Wichita, KS 67202

Ness County, Sec. 9 Twp. 20S Rge. 23W E/W  
Location as "NE/CNW $\frac{1}{4}$ SW $\frac{1}{4}$ " or footage from lines  
NE SE SE

Lease Owner A. Scott Ritchie  
Lease Name AMY # 1 Well No. 1  
Office Address Suite 950, 125 N. Market; Wichita, KS 67530  
Character of Well (Completed as Oil, Gas or Dry Hole)  
DRY HOLE  
Date Well completed 11-18-1982  
Application for plugging filed 11-18-1982  
Application for plugging approved 11-18-1982  
Plugging commenced 11-18-1982  
Plugging completed 11-18-1982  
Reason for abandonment of well or producing formation  
D & A



If a producing well is abandoned, date of last production  
19

Was permission obtained from the Conservation Division or  
its agents before plugging was commenced? YES

Name of Conservation Agent who supervised plugging of this well J. H. Metz  
Producing formation \_\_\_\_\_ Depth to top \_\_\_\_\_ Bottom \_\_\_\_\_ Total Depth of Well 4452'  
Show depth and thickness of all water, oil and gas formations.

OIL, GAS OR WATER RECORDS

CASING RECORD

FORMATION	CONTENT	FROM	TO	SIZE	PUT IN	PULLED OUT
		0	555	8 5/8	552	0

Describe in detail the manner in which the well was plugged, indicating where the mud fluid was placed and the method or methods used in introducing it into the hold. If cement or other plugs were used, state the character of same and depth placed, from \_\_\_\_\_ feet to \_\_\_\_\_ feet for each plug set.

T.S. 4452' 130 Sacks Posmix 3% cc 4% Gel  
1st Plug 70 Sacks at 1500'  
2nd Plug 40 Sacks at 500'  
3rd Plug 10 Sacks at 40'  
10 Sacks in Rathole Allied Cementing  
Plug down at 8 A.M. 11-18-82

(If additional description is necessary, use BACK of this sheet)

Name of Plugging Contractor Blue Goose Drilling Co., Inc.


STATE OF KANSAS COUNTY OF BARTON, ss.  
George E. Miller, Jr. (~~XXXXXXXXXXXXXXXX~~) or (owner or operator)

of the above-described well, being first duly sworn on oath, says: That I have knowledge of the facts, statements, and matters herein contained and the log of the above-described well as filed and that the same are true and correct. So help me God.

(Signature) George E. Miller, Jr.  
P.O. Box 1413 Great Bend, KS 67530  
(Address)

SUBSCRIBED AND SWORN TO before me this 19th day of November, 19 82

My commission expires 12-8-83  
Helen C. Standley  
Helen C. Standley, Notary Public.



WELL LOG

AMY # 1  
NE SE SE Sec 9-20S-25W  
Ness County, KS

RECEIVED  
STATE INFORMATION COMMISSION

DEC 14 1982

CONSERVATION DIVISION  
Wichita, Kansas

NAME OF OPERATOR: A. Scott Ritchie  
Suite 950 125 North Market  
Wichita, KS 67530

DATE COMPLETED: November 18, 1982

FROM	TO	
0	525	Post Rock, Shale
525	555	Sand and Shale
555	650	Shale
650	960	Red Bed
960	1725	Sand and Shale
1509	1549	Anhydrite
1725	2205	Sand and Shale
2205	2690	Lime and Shale
2690	2910	Shale
2910	4452	Lime and Shale
4452		T.D.

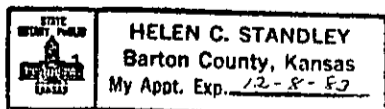
STATE OF KANSAS

COUNTY OF BARTON ss

George E. Miller, Jr., President of Blue Goose Drilling Company, Inc. being first duly sworn on oath says: That I have knowledge of the facts, statements and matters herein contained and the log of the above described well as filed and that the same are true and correct.

*George E. Miller, Jr.*  
George E. Miller, Jr.

Subscribed and sworn before me this 24th Day of November 1982.



*Helen C. Standley*  
Helen C. Standley, Notary Public

My Commission Expires: 12-8-83