

STATE OF KANSAS
STATE CORPORATION COMMISSION
200 Colorado Derby Building
Wichita, Kansas 67202

WELL PLUGGING RECORD
K.A.R.-82-3-117

API NUMBER 15-135-23,548-0000

LEASE NAME Schliffke

TYPE OR PRINT

NOTICE: Fill out completely
and return to Cons. Div.
office within 30 days.

WELL NUMBER G-8

2970 Ft. from S Section Line

2220 Ft. from E Section Line

SEC. 8 TWP. 20S RGE. 23 NE1/4(W)

COUNTY Ness

LEASE OPERATOR Luff Exploration Company

ADDRESS 1580 Lincoln St., Ste #850, Denver, CO 80203

PHONE# (303)-861-2468 OPERATORS LICENS NO. 7185

Date Well Completed 2/10/91

Character of Well D&A

Plugging Commenced 2/10/91

(Oil, Gas, D&A, SWD, Input, Water Supply well)

Plugging Completed 2/10/91

The plugging proposal was approved on 2-10-91 (date)

by Duane Rankin (KCC District Agent's Name).

Is ACO-1 filed? No If not, Is well loc. attached? Yes

Producing Formation _____ Depth to Top _____ Bottom _____ T.D. 4525'

Show depth and thickness of all water, oil and gas formations.

OIL, GAS OR WATER RECORDS

CASING RECORD

Formation	Content	From	To	Size	Put In	Pulled out
						<u>FEB 2 1991</u>
				<u>8-5/8"</u>	<u>256'</u>	<u>-0-</u>

Describe in detail the manner in which the well was plugged, indicating where the mud fluid was placed and the method or methods used in introducing it into the hole. If cement or other plugs were used, state the character of same and depth placed, from feet to feet each set.

Mud laden fluid 4525'-1600' 10 sks cement @ 40'

50 sks cement @ 1600' 10 sks in mousehole

80 sks cement @ 800' 15 sks in rathole

60 sks cement @ 300'

(If additional description is necessary, use BACK of this form.)

Name of Plugging Contractor Emphasis Oil Operations License No. 750

Address p. O. Box 506, Russell, KS 67665-0506

NAME OF PARTY RESPONSIBLE FOR PLUGGING FEES: Luff Exploration Company

STATE OF KANSAS COUNTY OF RUSSELL, ss.

Kyle B. Branum (Employee of Operator) or (Operator) of
above-described well, being first duly sworn on oath, says: That I have knowledge of the facts,
statements, and matters herein contained and the log of the above-described well as filed that
the same are true and correct, so help me God.

(Signature) [Signature]

Kyle B. Branum

(Address) Box 506, Russell, KS 67665-0506

SUBSCRIBED AND SWORN TO before me this 20th day of February, 19 91

GLEND A. R. TIFFIN
NOTARY PUBLIC
STATE OF KANSAS

[Signature]
Glenda R. Tiffin, Notary Public

MY APPT. EXPIRES 2-6-92 Commission Expires: 2-6-92

EMPHASIS OIL OPERATIONS

P. O. BOX 506
 RUSSELL, KS 67665

DRILLERS LOG

OPERATOR: Luff Exploration Company
 1580 Lincoln St., Ste. #850
 Denver, Colorado 80203

CONTRACTOR: Emphasis Oil Operations
 Box 506
 Russell, KS 67665

LEASE: Schliffke WELL #G-8

LOCATION: Approx. SW SW NE
 Section 8-20S-23W
 Ness County, Kansas

LOGGERS TOTAL DEPTH: 4520'

ROTARY TOTAL DEPTH: 4525'

COMMENCED: 2/2/91

CASING: 8-5/8" @ 256' w/150 sks cement

ELEVATION: 2315' K.B.

COMPLETED: 2/10/91

STATUS: Dry Hole


DEPTHS & FORMATIONS

(All measurements from K.B.)

Top Soil & Shale	60'	Lansing-Kansas City	3820'
Dakota Sand	420'	Base Kansas City	4154'
Shale	500'	Marmaton	4177'
Cedar Hills	1030'	Ft. Scott	4330'
Shale	1285'	Cherokee	4357'
Anhydrite	1562'	Mississippi	4440'
Heebner	3768'	R.T.D.	4525'
Toronto	3786'		

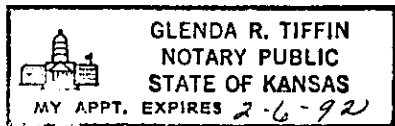
STATE OF KANSAS)
) ss
 COUNTY OF RUSSELL)


Kyle B. Branum, of Emphasis Oil Operations, states that the above and foregoing is a true and correct log of the above captioned well, to the best of his knowledge.


 Kyle B. Branum

Subscribed and sworn to before me on February 20, 1991.

My commission expires: February 6, 1992.




 Glenda R. Tiffin, Notary Public