

Give All Information Completely  
Make Required Affidavit  
Mail or Deliver Report to:  
Conservation Division  
State Corporation Commission  
211 No. Broadway  
Wichita, Kansas

WELL PLUGGING RECORD

Ness County, Sec. 19 Twp. 20 Rge. 23 (E) (W)

Location as "NE/CNWxSWx" or footage from lines C SE SE

Lease Owner R. V. Lehner

Lease Name Strobel Well No. 3

Office Address P. O. Box 398 Ness City, Kansas

Character of Well (completed as Oil, Gas or Dry Hole)

Date well completed 19

Application for plugging filed 11-9-70 19

Application for plugging approved 11-10-70 19

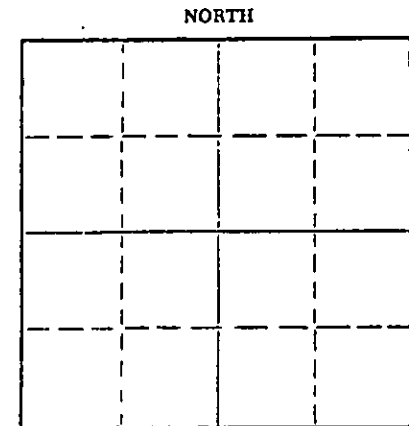
Plugging commenced 11-12-70 19

Plugging completed 11-16-70 19

Reason for abandonment of well or producing formation

If a producing well is abandoned, date of last production 19

Was permission obtained from the Conservation Division or its agents before plugging was commenced? Yes



Locate well correctly on above Section Plat

Name of Conservation Agent who supervised plugging of this well Leo Massey

Producing formation Depth to top Bottom Total Depth of Well 4420 Feet

Show depth and thickness of all water, oil and gas formations.


OIL, GAS OR WATER RECORDS

CASING RECORD

FORMATION	CONTENT	FROM	TO	SIZE	PUT IN	PULLED OUT
				8 5/8	288	None
				5 1/2	4367	928'.42

Describe in detail the manner in which the well was plugged, indicating where the mud fluid was placed and the method or methods used in introducing it into the hole. If cement or other plugs were used, state the character of same and depth placed, from feet to feet for each plug set.

Plugged off bottom with sand to 4250' and dumped 5 sacks of cement. Had 20" tension at 2100 psi. Shot casing at 3505' and worked 32" tension. Pulled 29 joints and 2 subs. Pipe was eaten up by Cedar Hills. Halliburton squeezed well with 5 sacks of hulls, 25 sacks of gel and 130 sacks of pozmix with 6% gel at 600 psi.



(If additional description is necessary, use BACK of this sheet)

Name of Plugging Contractor Forbes Casing Pulling Company, Inc.

Address P. O. Box 221 Great Bend, Kansas

STATE OF Kansas COUNTY OF Barton, ss.


James W. Rockhold (employee of owner) or (owner or operator) of the above-described

well, being first duly sworn, on oath, says: That I have knowledge of the facts, statements, and matters herein contained and the log of the above-described well as true and correct. So help me God.

(Signature) James W. Rockhold

P. O. Box 221 Great Bend, Kansas

(Address)



Subscribed and sworn to before me this 19 day of November, 1970

My commission expires May 27, 1973

Notary Public.

**WELL LOG**

**LOG NO.**

**WELL NUMBER:**  
 15-135-20308-0000

**OWNER:** E. V. Lohmeyer  
**OPERATOR:** Stone Drilling, Inc.

**REGISTRATION:** C-100  
 Section 17-20-30-21  
 State of Kansas

**DATE:**  
 1969

**DATE:** November 17, 1969

**DATE:** November 20, 1969

DEPTH	LOG	LOG
0		120
10		120
20		120
30		120
40		120
50		120
60		120
70		120
80		120
90		120
100		120
110		120
120		120
130		120
140		120
150		120
160		120
170		120
180		120
190		120
200		120

**LOG:**  
 Run 200' of 4-1/2" surface casing  
 set and cemented at 200' with 150 sacks  
 of regular cement, 25 gal and 25 U. S.  
 Ring down at 207 L. N. November 18, 1969.

RECEIVED  
 STATE CORPORATION COMMISSION  
 NOV 10 1970  
 CONSERVATION DIVISION  
 Wichita, Kansas

2 1/2" casing set and cemented at 150' with  
 150 sacks of regular cement, 25 gal and 25 U. S.  
 Ring down at 10:45 A. M. November 20,  
 1969.

**NAME OF OPERATOR:**  
**ADDRESS OF OPERATOR:**

I certify that this is a true and correct copy of the above log to the best of  
 my knowledge.

**STONE DRILLING, INC.**

**Charles E. Steinberg, President**

Subscribed and sworn to before me this 20th day of November 1969.

*Edward H. Taylor*  
 Edward H. Taylor, Notary Public

By Completion Engineer  
 November 20, 1969