

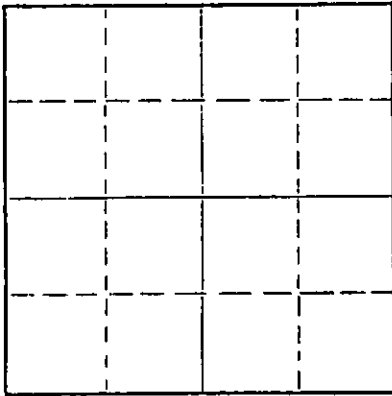
STATE OF KANSAS
STATE CORPORATION COMMISSION

Form CP-4

Give All Information Completely
Make Required Affidavit
Mail or Deliver Report to:
Conservation Division
State Corporation Commission
212 No. Market
Wichita, Kansas

WELL PLUGGING RECORD

NORTH

Locate well correctly on above
Section Plat

Ness - Kansas County. Sec. 22 Twp. 20S Rge. (E) 23(W)
Location as "NE/CNW&SW&" or footage from lines C NE NW
Lease Owner Murfin Drilling Company
Lease Name BURDITT Well No. ONE
Office Address 617 Union Center - Wichita, Kansas 67202
Character of Well (completed as Oil, Gas or Dry Hole) Dry Hole
Date well completed 1-30 1968
Application for plugging filed 1-30 1968
Application for plugging approved 1-30 1968
Plugging commenced 1-30 1968
Plugging completed 1-30 1968
Reason for abandonment of well or producing formation Dry Hole

If a producing well is abandoned, date of last production 19
Was permission obtained from the Conservation Division or its agents before plugging was commenced? yes

Name of Conservation Agent who supervised plugging of this well Leo F. Massey
Producing formation Depth to top Bottom Total Depth of Well 4450 Feet
Show depth and thickness of all water, oil and gas formations.

OIL, GAS OR WATER RECORDS

CASING RECORD

FORMATION	CONTENT	FROM	TO	SIZE	PUT IN	PULLED OUT

Describe in detail the manner in which the well was plugged, indicating where the mud fluid was placed and the method or methods used in introducing it into the hole. If cement or other plugs were used, state the character of same and depth placed, from feet to feet for each plug set.

1st plug @ 600' w/100 sks
2nd plug @ 270' w/30 sks
3rd plug @ 40' w/20 sks


RECEIVED
STATE CORPORATION COMMISSION
FEB 12 1968
CONSERVATION DIVISION
Wichita, Kansas

(If additional description is necessary, use BACK of this sheet)

Name of Plugging Contractor MURFIN DRILLING COMPANY
Address 617 UNION CENTER - WICHITA, KANSAS 67202

STATE OF KANSAS, COUNTY OF SEDGWICK, ss.

James R. Daniels (employee of owner) or (owner or operator) of the above-described well, being first duly sworn on oath, says: That I have knowledge of the facts, statements, and matters herein contained and the log of the above-described well as filed and that the same are true and correct. So help me God.



(Signature) MURFIN DRILLING COMPANY

James R. Daniels (Address)

Subscribed and sworn to before me this 7th day of February, 1968

My commission expires

March 4, 1968

Sandra S. Holzman

Notary Public.

15-135-2008-0000

WELL LOG

COMPANY Murfin Drilling Company

SEC. 22 T. 20S R. 23W

FARM BURDITT NO. ONE

LOC. C NE NW

RIG. NO. 15

TOTAL DEPTH 4450'


COMM. 1-19-68

COMP. 1-30-68

SHOT OR TREATED

CONTRACTOR Murfin Drilling Company

ISSUED

COUNTRY Ness - Kansas
KANSAS

ELEVATION 2229 GR, 2236 KB

PRODUCTION D & A

CASINO

20	10
15	8 5/8" @ 249' w/200 sx
12	6
13	5

FIGURES INDICATE BOTTOM OF FORMATIONS

251 Shale
300 Shale
825 Red Bed
930 Shale-Shells
1180 Sand
1450 Shale
1490 Anhydrite
2170 Shale
2570 Shale - Lime
2650 Lime w/Shale
3005 Lime
3195 Lime - Shale
4310 Lime
4350 Lime & Chert
4376 Lime
4390 Chert - Sand
4450 Chert

RECEIVED
STATE CORPORATION COMMISSION
FEB 12 1968
CONSERVATION DIVISION
Wichita, Kansas

State of KANSAS

County of SEDGWICK

ss:

James R. Daniels of the MURFIN DRILLING Company

Subscribed and sworn to before me this 8th day of February 1968

James R. Daniels

My Commission Expires: March 4, 1968

James R. Daniels
NOTARY PUBLIC
SPANDRA S. HOLZMAN

