




KANSAS CORPORATION COMMISSION  
OIL & GAS CONSERVATION DIVISION

Form CDP-5  
August 2008  
Form must be Typed

EXPLORATION & PRODUCTION WASTE TRANSFER

Operator Name: <u>John Herrick</u>		License Number: <u>30555</u>	
Operator Address: <u>3553 Oregon, Ottawa, KS 66067</u>			
Contact Person: <u>John Herrick</u>		Phone Number: ( 785 ) <u>418 2328</u>	
Permit Number (API No. if applicable): <u>1505925954 0000</u>		Lease Name: <u>Landry</u>	
Source of Waste: <input type="checkbox"/> Dike <input type="checkbox"/> Emergency Pit <input type="checkbox"/> Settling Pit <input type="checkbox"/> Workover Pit <input checked="" type="checkbox"/> Drilling Pit <input type="checkbox"/> Burn Pit <input type="checkbox"/> Haul-off Pit <input type="checkbox"/> Steel Pit <input type="checkbox"/> Spill / Escape		Well Number: <u>7</u>	
		Source Location (QQQQ): <u>SE SW NE SE</u> Sec. <u>6</u> Twp. <u>17</u> R. <u>21</u> <input checked="" type="checkbox"/> East <input type="checkbox"/> West <u>2155</u> Feet from <input type="checkbox"/> North / <input checked="" type="checkbox"/> South Line of Section <u>830</u> Feet from <input checked="" type="checkbox"/> East / <input type="checkbox"/> West Line of Section <u>Franklin</u> County	
Type of waste to be disposed: <input type="checkbox"/> Fluid <input type="checkbox"/> Soil <input checked="" type="checkbox"/> Mud / Cuttings <input checked="" type="checkbox"/> Other: <u>fresh water</u>			
Amount of waste: <u>1</u> No. of loads <u>15</u> Barrels    _____ Tons    _____ YDS			
Destination of waste: <input type="checkbox"/> Reserve Pit <input type="checkbox"/> Haul Off Pit <input type="checkbox"/> Disposal Well <input checked="" type="checkbox"/> Lease Road <input type="checkbox"/> Dike / Berm <input checked="" type="checkbox"/> Other: <u>put water in gunbarrel</u>			
If waste is transferred to another reserve pit, is the lease active? <input type="checkbox"/> Yes <input type="checkbox"/> No			
Location of waste disposal:		Date of Waste Transfer: <u>5-4-12</u>	
Operator Name: _____		License No.: <u>30555</u>	
Lease Name: _____		Sec. <u>6</u> Twp. <u>17</u> R. <u>21</u> <input checked="" type="checkbox"/> East <input type="checkbox"/> West	
Docket No./API No.: _____		County: <u>Franklin</u>	
Comments:  <p style="text-align: center;">Put the mud cuttings on the lease road and placed the water used to drill the well in the gunbarrel on the lease.</p>			
The undersigned hereby certifies that he / she is _____ partner		RECEIVED JUL 17 2012 KCC WICHITA	
for <u>John Herrick</u>		(Co.) and authorized agent, that all information shown hereon is true	
		 Agent Signature	
Subscribed and sworn to on _____ day of _____ 2012		 Notary Public	
My Commission Expires: <u>7-16-14</u>		RECEIVED JUN 25 2012 KCC WICHITA	

Mail to: KCC - Conservation Division, 130 S. Market - Room 2078, Wichita, Kansas 67202