




**KANSAS CORPORATION COMMISSION
OIL & GAS CONSERVATION DIVISION
CLOSURE OF SURFACE PIT**

Form GDP-4
April 2004
Form must be Typed

Operator Name: TexKan Exploration, LLC	License Number: 34392
Operator Address: P.O. Box H Plainville, KS 67663	
Contact Person: Bill Robinson	Phone Number: (785) 688 - 4040
Permit Number (API No. if applicable): 15-065-23790 0000	Lease Name & Well No.: Sauer A #4
Type of Pit: <input type="checkbox"/> Emergency Pit <input type="checkbox"/> Burn Pit <input type="checkbox"/> Settling Pit <input checked="" type="checkbox"/> Drilling Pit <input type="checkbox"/> Workover Pit <input type="checkbox"/> Haul-Off Pit	Pit Location (QQQQ): C - SW - NW - SE Sec. 28 Twp. 9 R. 25 <input type="checkbox"/> East <input checked="" type="checkbox"/> West 1,650 Feet from <input type="checkbox"/> North / <input checked="" type="checkbox"/> South Line of Section 2,310 Feet from <input checked="" type="checkbox"/> East / <input type="checkbox"/> West Line of Section Graham County
Date of closure: <u>3/31/12</u>	
Was an artificial liner used? <input type="checkbox"/> Yes <input checked="" type="checkbox"/> No	
If no, how were the sides and bottom sealed to prevent downward migration of the pit contents? Native Clay	
Abandonment procedure of pit: Allowed to dry by evaporation then backfilled with dozer.	
The undersigned hereby certifies that he / she is <u>Bill Robinson</u> for <u>TexKan Exploration, LLC</u> (Co.), a duly authorized agent, that all information shown hereon is true and correct to the best of his /her knowledge and belief.	
 Signature of Applicant or Agent	
Subscribed and sworn to me on this <u>10th</u> day of <u>April</u> , <u>2012</u>	
	 Notary Public
My Commission Expires: <u>7-24-12</u>	

RECEIVED
MAY 18 2012
KCC WICHITA