


15.135.21066-8000

STATE OF KANSAS
STATE CORPORATION COMMISSION
CONSERVATION DIVISION
P. O. BOX 17027
WICHITA, KANSAS 67217

FORM CP-4

WELL PLUGGING RECORD



Locate well correctly on above Section Plot

Ness County. Sec. 22 Twp. 20 Rge. 24W (E) (W)
Location as "NE/CNW/SW" or footage from lines. C NE NE
Lease Owner Donald C. Slawson
Lease Name Pember 'C' Well No. 1
Office Address 408 120 Building, Wichita, Kansas
Character of Well (completed as Oil, Gas or Dry Hole) dry hole
Date well completed June 26, 1975
Application for plugging filed June 26 1975
Application for plugging approved June 26 1975
Plugging commenced June 26 1975
Plugging completed June 26 1975
Reason for abandonment of well or producing formation dry hole

If a producing well is abandoned, date of last production 19
Was permission obtained from the Conservation Division or its agents before plugging was commenced? Yes

Name of Conservation Agent who supervised plugging of this well Leo Massey, 109 West 15th, Hays, Kansas
Producing formation _____ Depth to top _____ Bottom _____ Total Depth of Well 4470 Feet
Show depth and thickness of all water, oil and gas formations.

OIL, GAS OR WATER RECORDS

CASING RECORD

FORMATION	CONTENT	FROM	TO	SIZE	PUT IN	PULLED OUT
8 5/8"	530'				525'	

Describe in detail the manner in which the well was plugged, indicating where the mud fluid was placed and the method or methods used in introducing it into the hole. If cement or other plugs were used, state the character of same and depth placed, from _____ feet to _____ feet for each plug set.

1st plug @ 600' w/70 sx
2nd plug @ 240' w/20 sx
3rd plug @ 40' w/10 sx

RECEIVED
STATE CORPORATION COMMISSION

JUL 18 1975

CONSERVATION DIVISION

Wichita, Kansas

Name of Plugging Contractor Slawson Drilling Company, Inc.
Address 408 120 Building, Wichita, Kansas 67202

STATE OF KANSAS COUNTY OF SEDGWICK
James C. Remsberg

(employee of owner) or (owner or operator) of the above-described well, being first duly sworn on oath, says: That I have knowledge of the facts, statements, and matters herein contained and the log of the above-described well as filed and that the same are true and correct. So help me God.

(Signature) Rene Stucky
James C. Remsberg by Rene Stucky

Subscribed and sworn to before me this 17th day of July 1975

My commission expires _____
DOLORES B. COADY
STATE NOTARY PUBLIC
SEDGWICK COUNTY, KANSAS
Comm. Expires Mar. 7, 1976

(Address) _____
Dolores B. Coady
Notary Public

15.135-21066-0000

WELL LOG

OPERATOR: Donald C. Slawson
 408 120 Building
 Wichita, Kansas 67202

LEASE: #1 Pember 'C'
 C NE NE Sec. 22-20-24W
 Ness county, Kansas

CONTRACTOR: Slawson Drilling Company, Inc.

COMMENCED: June 16, 1975

COMPLETED: June 26, 1975

CASING: Set 8 5/8" @ 525' w/300 sx

TOTAL DEPTH: 4470'

0 - 530	Surface hole
530 - 988	Shell and Shells
988 - 1208	Sand
1208 - 1531	Shell and Shells
1531 - 1552	Anhydrite
1552 - 2467	Shale
2467 - 2962	Shale and Lime
2962 - 4470	Lime
4470	RTD


RECEIVED
STATE CORPORATION COMMISSION

JUL 18 1975

CONSERVATION DIVISION
Wichita, Kansas

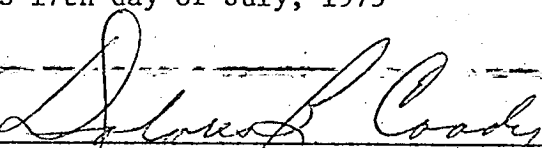
STATE OF KANSAS)
)
 COUNTY OF SEDGWICK) SS.

I, James C. Remsberg, of the Slawson Drilling Company, Inc. upon oath state that the above and foregoing is a true and correct copy of the log of the Pember 'C' #1 well.



 JAMES C. REMSBERG
 by Rene' Stucky

Subscribed and sworn to before me this 17th day of July, 1975



 Dolores B. Coady, Notary Public

My Commission Expires:

DOLORES B. COADY
 STATE OF KANSAS
 SEDGWICK COUNTY, KANSAS
 Comm. Expires July 7, 1975