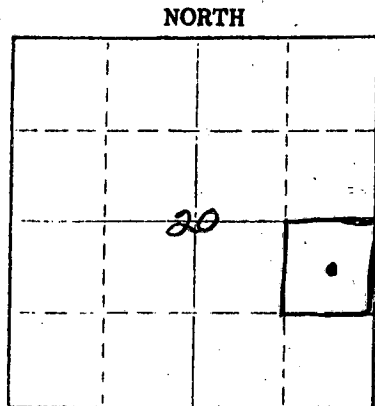


K-135-20992-0000

STATE OF KANSAS
STATE CORPORATION COMMISSION
CONSERVATION DIVISION
P. O. BOX 17027
WICHITA, KANSAS 67217

FORM CP-4

WELL PLUGGING RECORD



Locate well correctly on above Section Plot

Ness County, Sec. 20 Twp. 20S Rge. 24 (X) (W)
Location as "NE/CNW/SE" or footage from lines C-NE-SE

Lease Owner Texaco Inc.

Lease Name Minnie Pember Well No. 1

Office Address P.O. Box 2420

Character of Well (completed as Oil, Gas or Dry Hole) Dry

Date well completed 3/5/75 19

Application for plugging filed 3/6/75 19

Application for plugging approved 3/10/75 19

Plugging commenced 3/14/75 19

Plugging completed 3/15/75 19

Reason for abandonment of well or producing formation Dry

If a producing well is abandoned, date of last production 19

Was permission obtained from the Conservation Division or its agents before plugging was commenced? YES

Name of Conservation Agent who supervised plugging of this well Leo Massey

Producing formation _____ Depth to top _____ Bottom _____ Total Depth of Well 4500' Feet

Show depth and thickness of all water, oil and gas formations.

OIL, GAS OR WATER RECORDS

CASING RECORD

FORMATION	CONTENT	FROM	TO	SIZE	PUT IN	PULLED OUT
				8-5/8"	328'	none
				5-9/16"	4500'	none

Describe in detail the manner in which the well was plugged, indicating where the mud fluid was placed and the method or methods used in introducing it into the hole. If cement or other plugs were used, state the character of same and depth placed, from _____ feet to _____ feet for each plug set.

Plugged back 4392-4217' w/25 sx cmt. 4217-525' w/35 gal mud & 3 sx hulls, 525-5' w/75 sx cmt.

PLUGGING COMPLETE

RECEIVED
STATE CORPORATION COMMISSION

MAY 22 1975

Name of Plugging Contractor Company Tools (If additional description is necessary, use BACK of this sheet) CONSERVATION DIVISION
Address _____ Wichita, Kansas

STATE OF Oklahoma COUNTY OF Tulsa SE.

F. E. ANDERSON (employee of owner) or (owner or operator) of the above-described

well, being first duly sworn on oath, says: That I have knowledge of the facts, statements, and matters herein contained and the log of the above-described well as filed and that the same are true and correct. So help me God.


(Signature) F. E. ANDERSON Oper. Supt.

Box 2420, Tulsa, Okla.
(Address)

DESCRIBED AND SWORN TO before me this 20th day of May, 1975

My commission expires 5-78

W. M. Telle
Notary Public.



K-135-20918-0000
WELL LOG

COMPANY Texaco, Inc.

SEC. 20 T. 20 R. 24W

FARM Minnie Pember NO. 1

LOC. C NE SE

RIG. NO. 7


TOTAL DEPTH 4500'

COUNTY Ness KANSAS

COMM. 1-24-75

COMP. 2-3-75

CONTRACTOR Rains & Williamson Oil Co., Inc.



RECEIVED FEB - 7 1975

CASING

20
15
12
13

10
8-5/8" @ 328' w/250 sx pos mix, 2%cc ELEVATION

6
5 1/2" @ 4500' w/370 sx Halco LW, 10# PRODUCTION Oil
Gilsonite per sk. & 220 sx pos w/18% salt & 1% CFR2 per Sk.
Open stage collar @ 2202' & cemented w/450 sx Halco LW.

Rock & Shale	40
Shale	595
Gray Shale	715
Redbed	975
Lime & White	985
Shale	1047
Sand	1312
Shale	1421
Shale & Lime	2480
Shale	2695
Shale & Lime	3122
Shale	3349
Shale & Lime	3745
Lime & Shale	4100
Lime	4500
<u>Rotary Total Depth</u>	<u>4500</u>

RECEIVED
STATE CORPORATION COMMISSION

MAR 7 1975

CONSERVATION DIVISION
Wichita, Kansas

State of Kansas }
County of Sedgwick } ss:

I, Wilson Rains, President of the Rains & Williamson Oil Company, Inc.

upon oath state that the above and foregoing is a true and correct copy of the log of the Minnie Pember #1 well.

Wilson Rains
Wilson Rains

Subscribed and sworn to before me this 5th day of February 1975

My Commission Expires: October 4, 1975

Juanita M. Green
NOTARY PUBLIC
Juanita M. Green

