

15-135-30236-0000

STATE OF KANSAS  
STATE CORPORATION COMMISSION

Form CP-4

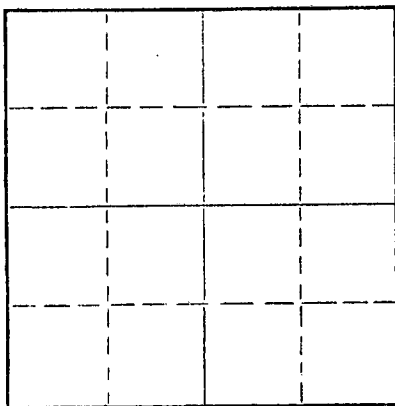
Give All Information Completely  
Make Required Affidavit  
Mail or Deliver Report to:  
Conservation Division  
State Corporation Commission  
212 No. Market  
Wichita, Kansas

WELL PLUGGING RECORD

Ness County, Sec. 18 Twp. 20S Rge. (E) 24W (W)

Location as "NE/CNW%SW%" or footage from lines G NW SW  
Lease Owner Pickrell Drilling Company  
Lease Name Copeland "C" Well No. 1  
Office Address 705 Fourth National Bank Bldg., Wichita, Kansas  
Character of Well (completed as Oil, Gas or Dry Hole) Dry Hole  
Date well completed October 2, 19 66  
Application for plugging filed October 2, 19 66  
Application for plugging approved October 2, 19 66  
Plugging commenced October 2, 19 66  
Plugging completed October 2, 19 66  
Reason for abandonment of well or producing formation Dry Hole

NORTH



Locate well correctly on above  
Section Plat

If a producing well is abandoned, date of last production 19  
Was permission obtained from the Conservation Division or its agents before plugging was commenced? Yes

Name of Conservation Agent who supervised plugging of this well Mr. Leo F. Massey, Hays, Kansas  
Producing formation \_\_\_\_\_ Depth to top \_\_\_\_\_ Bottom \_\_\_\_\_ Total Depth of Well 4496 Feet  
Show depth and thickness of all water, oil and gas formations.

OIL, GAS OR WATER RECORDS

CASING RECORD

| FORMATION | CONTENT | FROM | TO | SIZE   | PUT IN | PULLED OUT |
|-----------|---------|------|----|--------|--------|------------|
|           |         |      |    | 8 5/8" | 247'   | None       |
|           |         |      |    |        |        |            |
|           |         |      |    |        |        |            |
|           |         |      |    |        |        |            |
|           |         |      |    |        |        |            |
|           |         |      |    |        |        |            |
|           |         |      |    |        |        |            |
|           |         |      |    |        |        |            |
|           |         |      |    |        |        |            |
|           |         |      |    |        |        |            |

Describe in detail the manner in which the well was plugged, indicating where the mud fluid was placed and the method or methods used in introducing it into the hole. If cement or other plugs were used, state the character of same and depth placed, from \_\_\_\_\_ feet to \_\_\_\_\_ feet for each plug set.

RECEIVED  
OCT 21 1966  
STATE CORPORATION COMMISSION  
CONSERVATION DIVISION  
WICHITA, KANSAS

Heavy mud to 600'. Set plug. Cemented with  
30 sacks cement. Heavy mud to 240'. Set plug.  
Cemented with 20 sacks cement. Heavy mud to 40'.  
Set plug. Cemented with 10 sacks cement to bottom  
of cellar. Plugged rat hole with 2 sacks cement.

(If additional description is necessary, use BACK of this sheet)


Name of Plugging Contractor Pickrell Drilling Company  
Address 705 Fourth National Bank Bldg., Wichita, Kansas

STATE OF KANSAS, COUNTY OF SEDGWICK, ss.  
C. W. SEBITS (owner or operator) of the above-described well, being first duly sworn on oath, says: That I have knowledge of the facts, statements, and matters herein contained and the log of the above-described well as filed and that the same are true and correct. So help me God.

(Signature) C. W. Sebits  
C. W. SEBITS  
705 Fourth National Bank Bldg., Wichita, Kansas  
(Address)

SUBSCRIBED AND SWORN to before me this 10th day of October, 19 66

My commission expires May 10, 1970  
L. M. Whiting Notary Public.



K-35-30236-0000  
**ROTARY DRILLING LOG**

COMPANY: Pickrell Drilling Company  
705 Fourth National Bank Bldg.  
Wichita, Kansas

Rotary Drilling Commenced 9/22/66  
Rotary Drilling Completed 10/2/66

LOCATION: Copeland "C" No. 1  
C NW SW Section 18-20S-24W  
Ness County, Kansas

CONTRACTOR: **PICKRELL DRILLING COMPANY**  
Wichita, Kansas

CASING RECORD: (11 Jts.) 8 5/8" surface casing set at 247' with 170 sacks cement.  
Circulated. Completed at 11:00 PM, 9/22/66. No oil string run.  
D. & A. 10/2/66.

**LOG**

(Figures indicate bottom of formation — measurements from top of rotary bushing.)

|      |                          |                    |
|------|--------------------------|--------------------|
| 100  | Clay & Post Rock         | <u>C. F. S.</u>    |
| 750  | Shale & Shells           | 4346               |
| 995  | Red Beds, Shale & Shells | 4385               |
| 1005 | Blaine                   | 4425               |
| 1075 | Red Beds, Shale & Shells | 4433               |
| 1395 | Sand                     | 4442               |
| 1605 | Red Beds, Shale & Shells | 4450               |
| 1650 | Anhydrite                | 4456               |
| 2200 | Shale                    | 4466               |
| 2910 | Lime & Shale             | 4476               |
| 3059 | Shale                    | 4486               |
| 3435 | Lime & Shale             | 4496               |
| 3550 | Lime                     |                    |
| 3925 | Lime & Shale             |                    |
| 4132 | Lime                     | <u>Slope Tests</u> |
| 4220 | Lime & Shale             | 2500               |
| 4280 | Lime                     | 3000               |
| 4442 | Lime & Shale             | 3500               |
| 4446 | Chert                    | 4000               |
| 4496 | Mississippian, RTD       |                    |
|      |                          | <u>S. L. M.</u>    |
|      |                          | Strap 4028.06      |
|      |                          | Board 4027.39      |
|      |                          | Diff. .61          |

**RECEIVED**  
OCT 21 1966  
NICHOLSON DIVISION

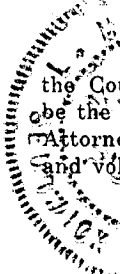
The undersigned, C. W. SEBITS, Attorney-in-Fact for PICKRELL DRILLING COMPANY, hereby certifies in behalf of said Company, that the above is a true and correct log of the formation encountered in drilling the above well as reflected by the Daily Drilling Reports.

**PICKRELL DRILLING COMPANY**  
By C. W. Sebits  
C. W. SEBITS, Attorney-in-Fact

STATE OF KANSAS }  
COUNTY OF SEDGWICK } ss.:

On this 10th day of October, 19 66, before me the undersigned, a Notary Public, in and for the County and State aforesaid, personally appeared C. W. SEBITS, to me known to be the identical person who subscribed the name of PICKRELL DRILLING COMPANY to the foregoing instrument as its Attorney-in-Fact and acknowledged to me that he executed the same as his free and voluntary act and deed, and as the free and voluntary act and deed of such company, for the uses and purposes therein set forth.

Given under my hand and seal of office the day and year last above written.



My commission expires: May 10, 1970

L. M. Whiting  
L. M. Whiting, Notary Public