

15.135-30177-0000

STATE OF KANSAS  
STATE CORPORATION COMMISSION

Form CP-4

WELL PLUGGING RECORD

Give All Information Completely  
Make Required Affidavit  
Mail or Deliver Report to:  
Conservation Division  
State Corporation Commission  
212 No. Market  
Wichita, Kansas

Ness County, Sec. 13 Twp. 20S Rge. (E) 23 (W)

Location as "NE/CNW/SW" or footage from lines C SW SE

Lease Owner Mull Drilling Co., Inc.

Lease Name Whitley Well No. 3

Office Address 1625 Wichita Plaza Bldg., Wichita, Kansas

Character of Well (completed as Oil, Gas or Dry Hole) Dry Hole

Date well completed 5-25 19 66

Application for plugging filed 5-25 19 66

Application for plugging approved 5-25 19 66


Plugging commenced 5-25 19 66

Plugging completed 5-25 19 66

Reason for abandonment of well or producing formation no oil or gas found in commercial quantities.

If a producing well is abandoned, date of last production 19

Was permission obtained from the Conservation Division or its agents before plugging was commenced? yes



Locate well correctly on above Section Plat

Name of Conservation Agent who supervised plugging of this well Leo Massey, Hays, Kansas

Producing formation Depth to top Bottom Total Depth of Well 4352 Feet

Show depth and thickness of all water, oil and gas formations.

OIL, GAS OR WATER RECORDS

CASING RECORD

FORMATION	CONTENT	FROM	TO	SIZE	PUT IN	PULLED OUT
				8-5/8"	244.16'	

Describe in detail the manner in which the well was plugged, indicating where the mud fluid was placed and the method or methods used in introducing it into the hole. If cement or other plugs were used, state the character of same and depth placed, from feet to feet for each plug set.

Pushed plug to 540' and cement with 25 sx., pushed plug to 240' and cement with 20 sx., mud back to 40' and capped with 10 sx. Plugging completed at 7:25 A. M.

RECEIVED  
STATE CORPORATION COMMISSION

JUN - 2 1966

CONSERVATION DIVISION  
Wichita, Kansas

(If additional description is necessary, use BACK of this sheet)

Name of Plugging Contractor Rains & Williamson Oil Co.


Address 1425 Wichita Plaza Building, Wichita, Kansas

STATE OF KANSAS, COUNTY OF SEDGWICK, ss. Wilson Rains, Partner (employee of owner) or (owner or operator) of the above-described

well, being first duly sworn on oath, says: That I have knowledge of the facts, statements, and matters herein contained and the log of the above-described well as filed and that the same are true and correct. So help me God.

(Signature) Wilson Rains  
Wilson Rains, Partner  
1425 Wichita Plaza Building, Wichita, Ks.  
(Address)

SUBSCRIBED AND SWORN to before me this 27th day of May, 19 66



Mary J. Brown  
Mary J. Brown Notary Public.

My commission expires

ROTARY DRILLING LOG 15.135-30177-0000

Operator: Mull Drilling Co., Inc.  
 #3 Whitley  
 C SW SE Sec. 13-20S-23W  
 Ness County, Kansas

Contractor: Rains & Williamson Oil Co.  
 Commenced: 5-9-66  
 Completed: 5-25-66  
 Remarks: Set 244.16' of 8-5/8" surface pipe with 175 sacks of GL3.

FORMATIONS

Soil & Lime Rock	40°
Shale	247°
Shale & Shells	405°
Shale	787°
Blaine	801°
Shale	980°
Sand	1091°
Shale	1140°
Shale & Red Bed	1415°
Anhydrite	1455°
Shale	2150°
Lime & Shale	2440°
Lime w/Shale	2550°
Lime	2785°
Lime & Shale	2930°
Shale & Lime	3105°
Shale	3275°
Shale & Lime	3355°
Lime & Shale	3485°
Shale & Lime	3516°
Shale	3580°
Shale & Lime	3690°
Lime & Shale	4073°
Lime	4195°
Lime & Shale	4220°
Lime	4265°
Lime & Chert	4348°
Lime	4352°
Rotary Total Depth (D & A)	4352°

RECEIVED  
 STATE CORPORATION COMMISSION

JUN -2 1966

CONSERVATION DIVISION  
 Wichita, Kansas


We certify the above log is true and correct to the best of our knowledge and belief.

RAINS & WILLIAMSON OIL CO.

*Wilson Rains*  
 Wilson Rains, Partner

Subscribed and sworn to before me, a Notary Public in and for the State of Kansas County of Sedgwick, this 27th day of May, 1966.

My Commission Expires:  
 3-3-70



*Mary J. Brown*  
 Mary J. Brown Notary Public