

WELL PLUGGING RECORD

Give All Information Completely
Make Required Affidavit
Mail or Deliver Report to:
Conservation Division
State Corporation Commission
211 No. Broadway
Wichita, Kansas

Ness County, Sec. 13 Twp. 20S Rge. 23W (E) (W)

Location as "NE/CNW/SW" or footage from lines C NW NE

Lease Owner Shell Oil Company

Lease Name Betz Well No. 1-13

Office Address 1200 First Nat'l Bldg., Okla. City, Okla. 73102

Character of Well (completed as Oil, Gas or Dry Hole) Abandoned hole

Date well completed 2-14-66 19

Application for plugging filed 2-14-66 19

Application for plugging approved 2-14-66 19

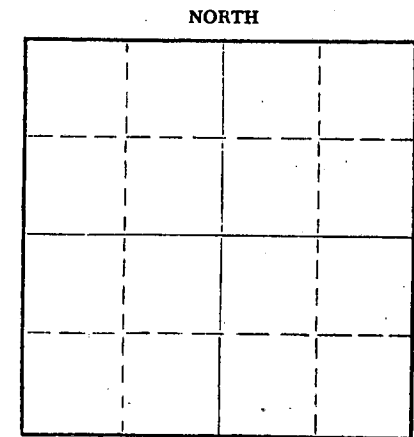
Plugging commenced 2-14-66 19

Plugging completed 2-14-66 19

Reason for abandonment of well or producing formation skidded rig to new spot

If a producing well is abandoned, date of last production 19

Was permission obtained from the Conservation Division or its agents before plugging was commenced? yes



Locate well correctly on above Section Plat

Name of Conservation Agent who supervised plugging of this well Gilbert Leiker, Victoria, Kansas

Producing formation _____ Depth to top _____ Bottom _____ Total Depth of Well 1337 Feet

Show depth and thickness of all water, oil and gas formations.

OIL, GAS OR WATER RECORDS

CASING RECORD

FORMATION	CONTENT	FROM	TO	SIZE	PUT IN	PULLED OUT
				8 5/8"	258'	none

Describe in detail the manner in which the well was plugged, indicating where the mud fluid was placed and the method or methods used in introducing it into the hole. If cement or other plugs were used, state the character of same and depth placed, from _____ feet to _____ feet for each plug set.

Filled hole with mud to 250', set plug and put in 25 sacks cement through drill pipe

Filled hole with mud to 40', set plug with 1/2 sack hulls and 10 sacks cement, put 2 sacks cement in rathole

RECEIVED
STATE CORPORATION COMMISSION

FEB 24 1966

CONSERVATION DIVISION
Wichita, Kansas

(If additional description is necessary, use BACK of this sheet)

Name of Plugging Contractor Leben Drilling, Inc.
Address Box 486, Great Bend, Kansas 67530

STATE OF KANSAS, COUNTY OF BARTON, ss.

Leslie Kite (employee of owner) or (owner or operator) of the above-described well, being first duly sworn on oath, says: That I have knowledge of the facts, statements, and matters herein contained and the log of the above-described well as filed and that the same are true and correct. So help me God.

(Signature) Leslie Kite


P. O. Box 486, Great Bend, Kansas (Address)

SUBSCRIBED AND SWORN TO before me this 22nd day of February, 1966.

My commission expires April 1, 1967

Ulanda Nichols

Notary Public.



DRILLER'S LOG

COMPANY: Shell Oil Company
 CONTRACTOR: LEBEN DRILLING, INC.
 FARM: BETZ #1-13
 LOCATION: CENTER OF NW NE Sec. 13-20S-23W
 NESS COUNTY, KANSAS
 COMMENCED: 2-11-66
 COMPLETED: 2-14-66

0	795	Shale
795	815	Hard Shale
815	920	Shale, Sand
920	1070	Red Rock
1070	1099	Red Bed
1099	1337	Shale, Shells
	<u>1337</u>	<u>RTD - Plugged and Abandoned</u>


Set 8 5/8" used surface casing @ 258' with 200 sacks 60-40 Posmix
 Sunset with 2% Gel

I, Leslie Kite, do hereby certify that the above and foregoing is
 a true and correct copy of the log of the Betz #1-13 well, located
 C NW NE of Section 13, Township 20 South, Range 23 West, Ness County,
 Kansas, as reflected by the records of Leben Drilling, Inc.

Leslie Kite
 Leslie Kite

STATE OF KANSAS)
) SS
 COUNTY OF BARTON)

Subscribed and sworn to and before me, a Notary Public, in
 and for Barton County, Kansas, this 22nd day of February, 1966.



Ulanda Nichols
 Ulanda Nichols

My Commission Expires:
 April 1, 1967

RECEIVED
 STATE CORPORATION COMMISSION

FEB 24 1966

CONSERVATION DIVISION
 Wichita, Kansas