

F-35-20068-0000

STATE OF KANSAS
STATE CORPORATION COMMISSION

Form CP-4


Give All Information Completely
Make Required Affidavit
Mail or Deliver Report to:
Conservation Division
State Corporation Commission
212 No. Market
Wichita, Kansas

WELL PLUGGING RECORD

Ness County, Sec. 5 Twp. 20S Rge. (E) 24 (W)

Location as "NE/CNW/SW" or footage from lines 150' W of C SW SW
Lease Owner Pickrell Drilling Company
Lease Name Schmidt "J" Well No. 1
Office Address 705 Fourth National Bank Bldg., Wichita, Kansas 67202
Character of Well (completed as Oil, Gas or Dry Hole) Dry Hole
Date well completed October 11, 1967
Application for plugging filed October 11, 1967
Application for plugging approved October 11, 1967
Plugging commenced October 11, 1967
Plugging completed October 11, 1967
Reason for abandonment of well or producing formation Dry Hole

NORTH



Locate well correctly on above
Section Flat

If a producing well is abandoned, date of last production _____ 19____
Was permission obtained from the Conservation Division or its agents before plugging was commenced? Yes

Name of Conservation Agent who supervised plugging of this well Leo Massey
Producing formation _____ Depth to top _____ Bottom _____ Total Depth of Well 4430' Feet
Show depth and thickness of all water, oil and gas formations.

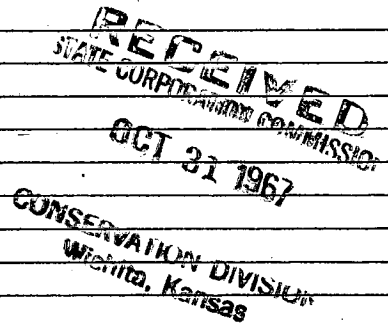
OIL, GAS OR WATER RECORDS

CASING RECORD

FORMATION	CONTENT	FROM	TO	SIZE	PUT IN	PULLED OUT
				8 5/8"	257'	None

Describe in detail the manner in which the well was plugged, indicating where the mud fluid was placed and the method or methods used in introducing it into the hole. If cement or other plugs were used, state the character of same and depth placed, from _____ feet to _____ feet for each plug set.

Heavy mud to 720'. Set plug. Cemented with 100 sacks
cement. Heavy mud to 240'. Set plug. Cemented with
25 sacks cement. Heavy mud to 40'. Set plug. Cemented
with 10 sacks cement to bottom of cellar. Plugged rate
hole with 2 sacks cement.



(If additional description is necessary, use BACK of this sheet)

Name of Plugging Contractor Pickrell Drilling Company
Address 705 Fourth National Bank Bldg., Wichita, Kansas 67202

STATE OF KANSAS, COUNTY OF SEDGWICK, ss.
C. W. Sebitts

(owner or operator) of the above-described well, being first duly sworn on oath, says: That I have knowledge of the facts, statements, and matters herein contained and the log of the above-described well is filed and that the same are true and correct. So help me God.

(Signature) C. W. Sebitts, Partner & Attorney-in-Fact
705 Fourth Natl. Bank Bldg., Wichita, Kansas 67202
(Address)


Subscribed and sworn to before me this 24th day of October, 1967

My commission expires

May 10, 1970

L. M. Whiting
Notary Public.

Notary Public.



15-135-20068-0000
ROTARY DRILLING LOG

COMPANY: Pickrell Drilling Company
705 Fourth National Bank Bldg.
Wichita, Kansas 67202
Rotary Drilling Commenced 10-1-67

LOCATION: Schmidt "J" No. 1
150' W of C SW SW Section 5-20S-24W
Ness County, Kansas
Rotary Drilling Completed 10-11-67

CONTRACTOR: **PICKRELL DRILLING COMPANY**
Wichita, Kansas

CASING RECORD: (13 jts.) 8 5/8" surface casing set at 257' and cemented with 150 sacks of cement. Circ. Job complete @ 5:30 PM, October 1, 1967. No oil string run. D. & A., plugged October 11, 1967.

LOG

(Figures indicate bottom of formation — measurements from top of rotary bushing.)

		<u>C. F. S.</u>
45	Top Soil & Clay	
972	Shale & Shells	4290'
993	Blaine	4325'
1065	Shale & Shells	4400'
1260	Sand	4410'
1590	Shale, Shells & Red Bed	4420'
1632	Anhydrite	4430'
1686	Shale & Shells	
2210	Shale	
3760	Lime & Shale	<u>Slope Tests</u>
4210	Lime	3000'
4349	Lime & Shale	3500'
4397	Lime	4000'
4430	Mississippian, RTD	
		<u>S. L. M.</u>
		None

RECEIVED
STATE CORPORATIONS COMMISSION
OCT 31 1967
CONSERVATION DIVISION
Wichita, Kansas

The undersigned, C. W. Sebitts, Attorney-in-Fact for PICKRELL DRILLING COMPANY, hereby certifies in behalf of said Company, that the above is a true and correct log of the formation encountered in drilling the above well as reflected by the Daily Drilling Reports.

PICKRELL DRILLING COMPANY
By [Signature]
C. W. Sebitts, Attorney-in-Fact

STATE OF KANSAS }
COUNTY OF SEDGWICK } ss.:

On this 24th day of October, 1967, before me the undersigned, a Notary Public, in and for the County and State aforesaid, personally appeared C. W. Sebitts, to me known to be the identical person who subscribed the name of PICKRELL DRILLING COMPANY to the foregoing instrument as its Attorney-in-Fact and acknowledged to me that he executed the same as his free and voluntary act and deed, and as the free and voluntary act and deed of such company, for the uses and purposes therein set forth.

Given under my hand and seal of office the day and year last above written.

My commission expires: May 10, 1970

[Signature]
L. M. Whiting
Notary Public