

STATE OF KANSAS
STATE CORPORATION COMMISSION
200 Colorado Derby Building
Wichita, Kansas 67202

WELL PLUGGING RECORD
K.A.R.-82-3-117

API NUMBER 15-135-22,682
LEASE NAME Rother
WELL NUMBER 1
SPOT LOCATION C SE NE
SEC. 11 TWP. 20S RGE. 24 XXXX(W)
COUNTY Ness
Date Well Completed 10-11-84
Plugging Commenced 10-11-84
Plugging Completed 10-11-84

TYPE OR PRINT
NOTICE: Fill out completely
and return to Cons. Div.
office within 30 days.

LEASE OPERATOR Cart Oil Company
ADDRESS 3002 S. Hillside, Wichita, KS 67216
PHONE # (316) 684-9290 OPERATORS LICENSE NO. 9861

Character of Well D & A
(Oil, Gas, D&A, SWD, Input, Water Supply Well)

Did you notify the KCC/KDHE Joint District Office prior to plugging this well? Yes

Which KCC/KDHE Joint Office did you notify? District #1

Is ACO-1 filed? No If not, is well log attached? Yes

Producing formation _____ Depth to top _____ bottom T.D. 4474' RTD

Show depth and thickness of all water, oil and gas formations.

OIL, GAS OR WATER RECORDS

CASING RECORD

Formation	Content	From	To	Size	Put in	Pulled out
		-0-	523'	8 5/8"	523'	-0-

Describe in detail the manner in which the well was plugged, indicating where the mud fluid was placed and the method or methods used in introducing it into the hole. If cement or other plugs were used state, the character of same and depth placed, from feet to feet each set.

Mud laden fluid 4474' - 1590' 10 sks cement @ 40'
40 sks cement @ 1590' 10 sks cement @ Rathole
50 sks cement @ 990' 10 sks cement @ Mousehole
40 sks cement @ 540'

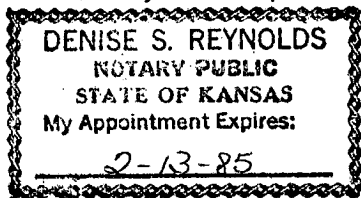
(If additional description is necessary, use BACK of this form.)

Name of Plugging Contractor Emphasis Oil Operations License No. 750
Address P. O. Box 506, Russell, KS 67665

STATE OF KANSAS COUNTY OF RUSSELL, ss. **RECEIVED** STATE CORPORATION COMMISSION

Joe K. Branum (employee of operator) or
(operator) of above-described well, being first duly sworn on oath, says: That OCT 16 1984
I have knowledge of the facts, statements, and matters herein contained and
the log of the above-described well as filed that the same are true and
correct, so help me God.

(Signature) Joe K. Branum
(Address) P. O. Box 506
Russell, KS 67665



SUBSCRIBED AND SWORN TO before me this 15th day of October, 1984

My Commission expires: February 13, 1985 Denise S. Reynolds, Notary Public

EMPHASIS OIL OPERATIONS

P. O. BOX 506
RUSSELL, KS 67665

DRILLERS LOG

OPERATOR: Cart Oil Company
3002 S. Hillside
Wichita, KS 67216

CONTRACTOR: Emphasis Oil Operations
P. O. Box 506
Russell, KS 67665

LEASE: Rother WELL: #1

LOCATION: C SE NE
Section 11-20S-24W
Ness County, Kansas

ROTARY TOTAL DEPTH: 4474'

LOG TOTAL DEPTH: 4476'

ELEVATION:

COMMENCED: 10-02-84

DATE COMPLETED: 10-11-84

CASING: 8 5/8" @ 523' with 275 sks cement

STATUS: Dry Hole


DEPTHS & FORMATIONS

(All measurements from K.B.)

Top Soil & Sand	30'	Shale	2773'
Sand & Shale	526'	Shale & Lime	3351'
Shale	706'	Lime & Shale	4237'
Sand	1258'	Lime	4296'
Sand & Shale	1579'	Lime & Shale (RTD)	4474'
Anhydrite	1622'		

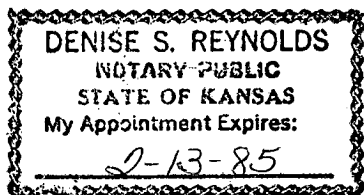
STATE OF KANSAS)
) ss:
COUNTY OF RUSSELL)

Joe K. Branum, of Emphasis Oil Operations, states that the above and foregoing is a true and correct log of the above captioned well, to the best of his knowledge.


Joe K. Branum

Subscribed and sworn to before me this 15th day of October, 1984.

My Commission Expires: February 13, 1985.




Denise S. Reynolds, Notary Public

RECEIVED
STATE CORPORATION COMMISSION

OCT 16 1984

CONSERVATION DIVISION,
Wichita, Kansas