

STATE OF KANSAS  
STATE CORPORATION COMMISSION

WELL PLUGGING RECORD

Give All Information Completely  
Make Required Affidavit  
Mail or Deliver Report to  
Conservation Division  
State Corporation Comm.  
245 North Water  
Wichita, KS 67202

Greeley County, Sec. 12 Twp. 16S Rge. 43W E/W  
Location as "NE/CNW $\frac{1}{4}$ SW $\frac{1}{4}$ " or footage from lines  
C NW SW

Lease Owner Texas Oil & Gas Corporation  
Lease Name GARRISON "A" Well No. 2  
Office Address 1800 Lincoln Center Bldg., Denver, CO 80264  
Character of Well (Completed as Oil, Gas or Dry Hole)

Dry Hole  
Date Well completed 4-25-80 19  
Application for plugging filed 4-25-80 19  
Application for plugging approved 4-25-80 19  
Plugging commenced 4-25-80 19  
Plugging completed 4-25-80 19


Reason for abandonment of well or producing formation  
Dry Hole

If a producing well is abandoned, date of last production  
19

Was permission obtained from the Conservation Division or  
its agents before plugging was commenced? YES

Name of Conservation Agent who supervised plugging of this well Texas Oil & Gas Corp.  
Producing formation Depth to top Bottom Total Depth of Well 5330'

Show depth and thickness of all water, oil and gas formations.



Locate well correctly on above  
Section Plot

OIL, GAS OR WATER RECORDS

CASING RECORD

FORMATION	CONTENT	FROM	TO	SIZE	PUT IN	PULLED OUT
				8-5/8"	472'	none

Describe in detail the manner in which the well was plugged, indicating where the mud fluid was placed and the method or methods used in introducing it into the hold. If cement or other plugs were used, state the character of same and depth placed, from feet to feet for each plug set.

- 1st plug @ 5250' w/75 sx.
- 2nd plug @ 1400' w/60 sx.
- 3rd plug @ 460' w/30 sx.
- 4th plug @ 40' w/10 sx.
- 5 sx. in the rat hole
- 5 sx. in the mouse hole.

RECEIVED  
STATE CORPORATION COMMISSION  
MAY 8 1980  
5-8-80  
WICHITA, KANSAS

(If additional description is necessary, use BACK of this sheet)

Name of Plugging Contractor Murfin Drilling Company

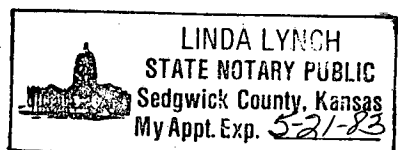
STATE OF KANSAS COUNTY OF SEDGWICK, ss.  
Wayne Johnston, Production Mgr./Murfin Drlg. Co. (employee of owner) or (owner or operator) of the above-described well, being first duly sworn on oath, says: That I have knowledge of the facts, statements, and matters herein contained and the log of the above-described well as filed and that the same are true and correct. So help me God.

(Signature) Wayne Johnston  
Wayne Johnston, Production Mgr.  
617 Union Center Bldg., Wichita, KS 67202 (Address)

SUBSCRIBED AND SWORN TO before me this 6th day of May, 19 80

Linda Lynch  
Linda Lynch Notary Public.

My commission expires May 21, 1983



WELL LOG

15-071-20197-0000

COMPANY Texas Oil & Gas Corporation

SEC. 12 T. 16S R. 43W

FARM GARRISON "A" NO. 2

LOC. C NW SW

RIG. NO. 14

Greeley


TOTAL DEPTH 5330'

COUNTY

COMM. 3-26-80 COMP. 4-25-80

KANSAS

CONTRACTOR Murfin Drilling Company



CASINO

20	10		
15	8-5/8"	csg. set @ 472' w/500 sx.	ELEVATION
12	6	(300 sx. of Howco Lite, 2% CC + 200 sx. of Class H, 3% CC)	PRODUCTION
13	5		

FIGURES INDICATE BOTTOM OF FORMATIONS

240'	Surface Soil
474'	Sand, Clay, Shale
3226'	Shale
3885'	Lime & Shale
4115'	Shale
4455'	Lime & Shale
4540'	Shale & Lime
4815'	Lime
4930'	Shale & Lime
5065'	Lime
5330'	Shale & Lime R T D

RECEIVED  
STATE COMMISSION  
MAY - 8 1980  
REGISTRATION DIVISION  
Topeka, Kansas

State of KANSAS  
County of SEDGWICK

I, Wayne Johnston, Production Mgr. of the MURFIN DRILLING Company  
upon oath state that the above and foregoing is a true and correct copy of the log of the GARRISON "A" #2 well.

Wayne Johnston  
Wayne Johnston, Production Mgr.

Subscribed and sworn to before me this 6th day of May 19 80

Linda Lynch  
Linda Lynch  
NOTARY PUBLIC

My Commission Expires: May 21, 1983

