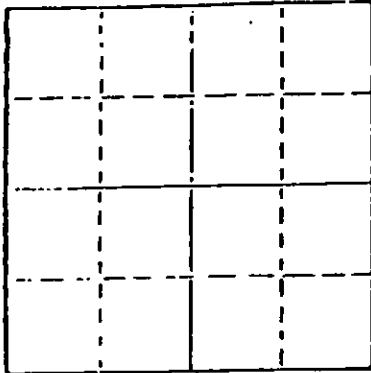


STATE OF KANSAS
STATE CORPORATION COMMISSION

WELL PLUGGING RECORD

Give All Information Completely
Make Required Affidavit
Mail or Deliver Report to
Conservation Division
State Corporation Comm.
245 North Water
Wichita, KS 67202



Locate well correctly on above
Section Plat

Sumner County, Sec. 3 Twp. 34S Rge. 1 E44
Location as "NE/CNW1SW1" or footage from lines
NW SE NE

Lease Owner George R. Jones
Lease Name Biggerstaff Well No. 1
Office Address 125 N. Market, Suite 1310, Wichita, Kansas
Character of Well (Completed as Oil, Gas or Dry Hole) Dry Hole

Date Well completed 9-19 1981
Application for plugging filed 9-19 1981
Application for plugging approved 9-19 1981
Plugging commenced 9-19 1981
Plugging completed 9-19 1981
Reason for abandonment of well or producing formation Dry Hole

If a producing well is abandoned, date of last production 19

Was permission obtained from the Conservation Division or
its agents before plugging was commenced? Yes

Name of Conservation Agent who supervised plugging of this well Carl Barnett
Producing formation Depth to top Bottom Total Depth of Well 4000
Show depth and thickness of all water, oil and gas formations.

OIL, GAS OR WATER RECORDS

CASING RECORD

FORMATION	CONTENT	FROM	TO	SIZE	PUT IN	PULLED OUT
				8-5/8	330	0

Describe in detail the manner in which the well was plugged, indicating where the mud fluid was placed and the method or methods used in introducing it into the hold. If cement or other plugs were used, state the character of same and depth placed, from feet to feet for each plug set.

Mud to 340', 1/2 sx hulls, Dry Hole Plug, 30 sx cement'

Mud to 50', 1/2 sx hulls, Dry Hole Plug, 15 sx cement

Bridged rat hole w/empty sx, capped w/ 5 sx cement

(If additional description is necessary, use BACK of this sheet)

Name of Plugging Contractor Range Drilling Company, Inc.


STATE OF Kansas COUNTY OF Sedgwick, ss.
Gary L. Reed (employee of owner) or (owner or operator)
of the above-described well, being first duly sworn on oath, says: That I have knowledge of the facts, statements, and matters herein contained and the log of the above-described well as filed and that the same are true and correct. So help me God.

(Signature)

240 Page Court, 220 W. Douglas, Wichita, Kansas
(Address)

SUBSCRIBED AND SWORN TO before me this 21st day of September, 1981

My commission expires



RECEIVED
Notary Public.

STATE CORPORATION COMMISSION

09-24-81
CONSERVATION DIVISION
Wichita, Kansas

Well Log
 #1 Biggerstaff
 NW SE NE
 Section 3-34S-1E
 Sumner County, Kansas

Operator: George R. Jones
 125 N. Market, Suite 1310
 Wichita, Kansas 67202

Casing Record: Conductor: None
 Surface: 8-5/8 @ 329 KB w/250 sx
 Production: None

Date Completed: 9-18-81

<u>From</u>	<u>To</u>	
0	580	Lime and shale
580	950	Sand and shale
950	1315	Shale
1315	1815	Lime and shale
1815	2009	Shale
2009	2408	Lime and shale
2408	2915	Shale and lime
2915	2990	Lime and shale
2990	3375	Shale and lime
3375	3665	Lime and shale
3665	4000	Lime
4000	RTD	D & A


State of Kansas
 County of Sedgwick

Gary L. Reed, Vice President of Range Drilling Company, Inc., being first duly sworn on oath, says: That I have knowledge of the facts, statements, and matters herein contained and the log of the above-described well as filed and that the same are true and correct.


 Gary L. Reed

SUBSCRIBED AND SWORN TO before me this 21st day of September, 1981


 Notary Public



My commission expires _____

RECEIVED
 STATE CORPORATION COMMISSION
 SEP 24 1981
 CONSERVATION DIVISION
 Wichita, Kansas