

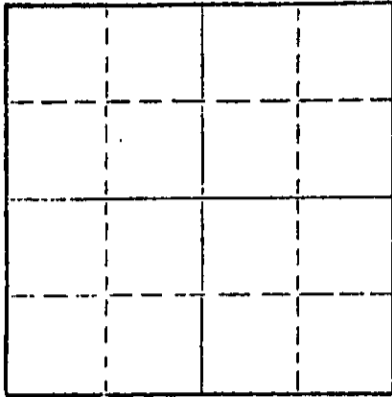
15-135-20755-0000

STATE OF KANSAS
STATE CORPORATION COMMISSION

Form CP-4

Give All Information Completely
Make Required Affidavit
Mail or Deliver Report to:
Conservation Division
State Corporation Commission
P. O. Box 17027
Wichita, Kansas 67217
NORTH

WELL PLUGGING RECORD



Locate well correctly on above
Section Plat

Ness County, Sec. 28 Twp. 20S Rge. 23W (E) (W)
Location as "NE/CNW/SW" or footage from lines NE NW
Lease Owner Beardmore Oil Inc.
Lease Name Burdett Well No. 1
Office Address 700 One Twenty Building - Wichita, Kansas 67202
Character of Well (completed as Oil, Gas or Dry Hole) Dry Hole
Date well completed 5-23-73 19
Application for plugging filed 5-23-73 19
Application for plugging approved 5-23-73 19
Plugging commenced 5-23-73 19
Plugging completed 5-23-73 19
Reason for abandonment of well or producing formation commercial quantities of oil not found
If a producing well is abandoned, date of last production 19
Was permission obtained from the Conservation Division or its agents before plugging was commenced? yes

Name of Conservation Agent who supervised plugging of this well Leo Massey - Hays, Kansas
Producing formation _____ Depth to top _____ Bottom _____ Total Depth of Well 4393 Feet
Show depth and thickness of all water, oil and gas formations.

OIL, GAS OR WATER RECORDS

CASING RECORD

FORMATION	CONTENT	FROM	TO	SIZE	PUT IN	PULLED OUT
				8 5/8"	400'	

Describe in detail the manner in which the well was plugged, indicating where the mud fluid was placed and the method or methods used in introducing it into the hole. If cement or other plugs were used, state the character of same and depth placed, from _____ feet to _____ feet for each plug set.

Mud Back to 550' w/ 50 sx. cement.
Mud Back to 250' w/ 25 sx. cement.
Solid bridge to 40' w/ 10 sx. cement.

RECEIVED
STATE CORPORATION COMMISSION

JUN 4 1973

CONSERVATION DIVISION
Wichita, Kansas

(If additional description is necessary, use BACK of this sheet)
Name of Plugging Contractor Rains & Williamson Oil Co., Inc.
Address 435 Page Court, 220 W. Douglas, Wichita, Kansas 67202


STATE OF Kansas, COUNTY OF Sedawick, ss.
Wilson Rains, President of Rains & Williamson Oil Co., Inc. (employee of owner) or (owner or operator) of the above-described well, being first duly sworn on oath, says: That I have knowledge of the facts, statements, and matters herein contained and the log of the above-described well as filed and that the same are true and correct. So help me God.

(Signature) Wilson Rains
435 Page Court, 220 W. Douglas, Wichita, Kansas 67202 (Address)

Subscribed and sworn to before me this 29th day of May 1973

Juanita M. Green
Juanita M. Green Notary Public.

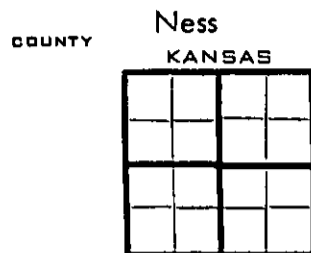
My commission expires _____
October 4, 1975



WELL LOG

COMPANY Beardmore Oil Inc.
 FARM Burdett NO. 1
 RID. NO. 1
 TOTAL DEPTH 4393
 COMM. 5-14-73 COMP. 5-23-73
 CONTRACTOR Rains & Williamson Oil Co., Inc.

SEC. 28 T. 20S R. 23W
 LOC. NE NW



CASINO
 20 10
 15 8 5/8" @ 400' w/ 250 sx., 2% gel, 2% cc.
 12 6
 13 5

ELEVATION
 PRODUCTION D & A

FIGURES INDICATE BOTTOM OF FORMATIONS

Post Rock and Shale	402
Shale	855
Shale and Red Bed	950
Sand	1170
Shale	1490
Anhydrite	1533
Shale	1855
Lime and Shale	1985
Shale and Lime	2315
Lime and Shale	2850
Shale and Lime	3615
Lime and Shale	3790
Lime	4344
Coring	4368
Lime	4393
<u>Rotary Total Depth</u>	<u>4393</u>

RECEIVED
 STATE CORPORATION COMMISSION
 JUN 4 1973
 CONSERVATION DIVISION
 Wichita, Kansas

State of Kansas
 County of Sedgwick } ss:

I, Wilson Rains, President of the Rains & Williamson Oil Co., Inc. Company

upon oath state that the above and foregoing is a true and correct copy of the log of the Burdett #1 well.

Wilson Rains
 Wilson Rains



Subscribed and sworn to before me this 29th day of May 19 73
 My Commission Expires: October 4, 1975

Juanita M. Green
 NOTARY PUBLIC
 Juanita M. Green