

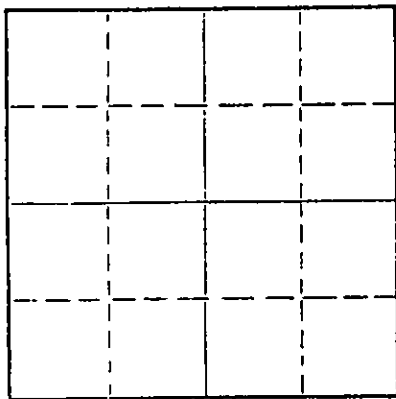
STATE OF KANSAS
STATE CORPORATION COMMISSION

Form CP-4

Give All Information Completely
Make Required Affidavit
Mail or Deliver Report to:
Conservation Division
State Corporation Commission
212 No. Market
Wichita, Kansas 67202

WELL PLUGGING RECORD

Ness County, Sec. 13 Twp. 20S Rge. ~~XX~~ 23 (W)
Location as "NE/CNW/SW" or footage from lines SW SE NW
Lease Owner Pickrell Drilling Company
Lease Name Maranville "A" Well No. 3
Office Address 705 Fourth National Bank Bldg., Wichita, Kansas 67202
Character of Well (completed as Oil, Gas or Dry Hole) Dry Hole
Date well completed January 29 1971
Application for plugging filed January 29 1971
Application for plugging approved January 29 1971
Plugging commenced January 29 1971
Plugging completed January 29 1971
Reason for abandonment of well or producing formation Dry Hole



Locate well correctly on above
Section Plat

If a producing well is abandoned, date of last production _____ 19____
Was permission obtained from the Conservation Division or its agents before plugging was commenced? Yes

Name of Conservation Agent who supervised plugging of this well Leo Massey
Producing formation _____ Depth to top _____ Bottom _____ Total Depth of Well 4236 Feet
Show depth and thickness of all water, oil and gas formations.

OIL, GAS OR WATER RECORDS

CASING RECORD

FORMATION	CONTENT	FROM	TO	SIZE	PUT IN	PULLED OUT
				8-5/8"	254'	None

Describe in detail the manner in which the well was plugged, indicating where the mud fluid was placed and the method or methods used in introducing it into the hole. If cement or other plugs were used, state the character of same and depth placed, from _____ feet to _____ feet for each plug set.


Bottom Plug @ 420' w/50 sacks, Plug @ 240' w/25 sacks
Top Plug @ 40' w/10 sacks.

RECEIVED
STATE CORPORATION COMMISSION
FEB 8 1971
CONSERVATION DIVISION
Wichita, Kansas

(If additional description is necessary, use BACK of this sheet)

Name of Plugging Contractor Pickrell Drilling Company
Address 705 Fourth National Bank Building, Wichita, Kansas 67202

STATE OF Kansas, COUNTY OF Sedgwick, ss.
C. W. Sebitts (employee of owner) or (owner or operator) of the above-described well, being first duly sworn on oath, says: That I have knowledge of the facts, statements, and matters herein contained and the log of the above-described well as filed and that the same are true and correct. So help me God.



(Signature) *C. W. Sebitts*
C. W. Sebitts
705 Fourth National Bank Bldg., Wichita, Kansas (Address)

Subscribed and sworn to before me this 2nd day of February, 1971
January 19, 1973
My commission expires _____
Esther Lamone Notary Public.

K. 135-28408-0000
ROTARY DRILLING LOG

COMPANY: Pickrell Drilling Company
705 Fourth National Bank Building
Wichita, Kansas 67202

Rotary Drilling Commenced 1/22/71
Rotary Drilling Completed 1/29/71

LOCATION: Maranville "A" No. 3, SW SE NW, Sec. 13-20S-23W
Ness County, Kansas

CONTRACTOR: **PICKRELL DRILLING COMPANY**
Wichita, Kansas

CASING RECORD: Run 9 Jts. 8-5/8" surface casing set @ 254' KB. Cemented with
150 sacks cement. Completed 6:15 P.M. Circulated.

No oil string run. D & A, Plugged 4:45 P.M. January 29, 1971.

LOG

(Figures indicate bottom of formation — measurements from top of rotary bushing.)

130	Post Rock		<u>C.F.S.</u>
254	Shale & Shells		4223
873	Shale		4236
1078	Sand		
1403	Shale & Sand Stringers		
1442	Anhydrite		
1575	Shale		
2025	Shale & Lime		<u>S.L.M.</u>
2300	Lime	Board	4238.13
2450	Shale & Lime	Strap	4235.16
2950	Lime		<u>2.97' Difference</u>
3135	Lime & Shale		
3490	Shale & Sand Lime		
3638	Sandy Lime & Shale		<u>Slope Tests</u>
3740	Heebner & Shale		2000
3995	Lime & Shale		2500
4057	Shale & Lime		3000
4236	Lime & Shale, RTD		3500
			4000

RECEIVED
STATE CORPORATION COMMISSION
FEB 8 1971
CONSERVATION DIVISION
Wichita, Kansas


The undersigned, C. W. Sebitts, Attorney-in-Fact for PICKRELL DRILLING COMPANY, hereby certifies in behalf of said Company, that the above is a true and correct log of the formation encountered in drilling the above well as reflected by the Daily Drilling Reports.

PICKRELL DRILLING COMPANY
By *C. W. Sebitts* Attorney-in-Fact

STATE OF KANSAS }
COUNTY OF SEDGWICK } ss.:

On this 2nd day of February, 1971, before me the undersigned, a Notary Public, in and for

County and State aforesaid, personally appeared C. W. Sebitts, to me known to be the identical person who subscribed the name of PICKRELL DRILLING COMPANY to the foregoing instrument as its Attorney-in-Fact and acknowledged to me that he executed the same as his free and voluntary act and deed, and as the free and voluntary act and deed of such company, for the uses and purposes therein set forth.
Given under my hand and seal of office the day and year last above written.



My commission expires: January 19, 1973

Esther Lamone
Esther Lamone Notary Public