


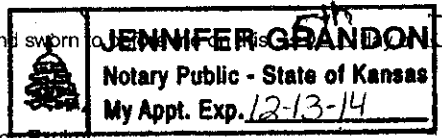

KANSAS CORPORATION COMMISSION
OIL & GAS CONSERVATION DIVISION

Form CDP-5
August 2008
Form must be Typed

EXPLORATION & PRODUCTION WASTE TRANSFER

Operator Name: Bobcat Oilfield Service, Inc.		License Number: 3895	
Operator Address: 30805 Coldwater Road, Louisburg, Kansas 66053			
Contact Person: Bob Eberhart		Phone Number: (913) 285 - 0873	
Permit Number (API No. if applicable): 15-121-29087-00-00		Lease Name: Schendel	
Source of Waste:		Well Number: 6-12	
<input type="checkbox"/> Dike <input type="checkbox"/> Emergency Pit <input type="checkbox"/> Settling Pit <input type="checkbox"/> Workover Pit <input type="checkbox"/> Drilling Pit <input type="checkbox"/> Burn Pit <input type="checkbox"/> Haul-off Pit <input checked="" type="checkbox"/> Steel Pit <input type="checkbox"/> Spill / Escape		Source Location (QQQQ): NW - SW - NE - NW Sec. 24 Twp. 16 R. 21 <input checked="" type="checkbox"/> East <input type="checkbox"/> West 4560 Feet from <input type="checkbox"/> North / <input checked="" type="checkbox"/> South Line of Section 3668 Feet from <input checked="" type="checkbox"/> East / <input type="checkbox"/> West Line of Section Miami County	
Type of waste to be disposed: <input checked="" type="checkbox"/> Fluid <input type="checkbox"/> Soil <input checked="" type="checkbox"/> Mud / Cuttings <input type="checkbox"/> Other: _____			
Amount of waste: <u> 1 </u> No. of loads <u> 50 </u> Barrels _____ Tons _____ YDS			
Destination of waste: <input type="checkbox"/> Reserve Pit <input type="checkbox"/> Haul Off Pit <input type="checkbox"/> Disposal Well <input checked="" type="checkbox"/> Lease Road <input type="checkbox"/> Dike / Berm <input checked="" type="checkbox"/> Other: <u>steel pit</u>			
If waste is transferred to another reserve pit, is the lease active? <input type="checkbox"/> Yes <input type="checkbox"/> No			
Location of waste disposal:		Date of Waste Transfer: <u>5/8/2012</u>	
Operator Name: <u>Bobcat Oilfield Service, Inc.</u>		License No.: <u>3895</u>	
Lease Name: <u>Schendel</u>		Sec. <u>24</u> Twp. <u>16</u> R. <u>21</u> <input checked="" type="checkbox"/> East <input type="checkbox"/> West	
Docket No./API No.: <u>15-121-29086-00-00</u>		County: <u>Miami</u>	
Comments: Fluids moved to steel pit on next well to be drilled. Cuttings put on lease roads.			

RECEIVED
JUN 08 2012
KCC WICHITA

The undersigned hereby certifies that he / she is <u>President</u>	
for <u>Bobcat Oilfield Service, Inc.</u> (Co.), a duly authorized agent, that all information shown hereon is true	
and correct to the best of his / her knowledge and belief.	
Subscribed and sworn to before me this <u>5th</u> day of <u>June</u> , 2012.	 Agent Signature
	 Notary Public
My Commission Expires: _____	