

plugged 9-24-87

STATE CORPORATION COMMISSION OF KANSAS
OIL & GAS CONSERVATION DIVISION
WELL COMPLETION OR RECOMPLETION FORM
ACO-1 WELL HISTORY
DESCRIPTION OF WELL AND LEASE

Operator: License # 4197
Name Dunne Oil Co.
Address 100 S. Main, Suite 520
City/State/Zip Wichita, KS 67202

Purchaser

Operator Contact Person Stephen W. Dunne
Phone 267-3448

Contractor: License # 5883
Name Warrior Drilling Company

Wellsite Geologist Raul F. Brito
Phone 263-8787

Designate Type of Completion

New Well Re-Entry Workover
 Oil SWD Temp Abd
 Gas Inj Delayed Comp.
 Dry Other (Core, Water Supply etc.)

If OWNO: old well info as follows:

Operator
Well Name
Comp. Date Old Total Depth

WELL HISTORY

Drilling Method:

Mud Rotary Air Rotary Cable

9/16/87 9/23/87 9-24-87
Spud Date Date Reached TD Completion Date

4,600'
Total Depth PBTD

Amount of Surface Pipe Set and Cemented at 231 feet
Multiple Stage Cementing Collar Used? Yes No
If yes, show depth set feet
If alternate 2 completion, cement circulated from feet depth to w/SX cmt
Cement Company Name
Invoice #

API NO. 15-171-20364-0000

County Scott

..C.. NE.. NW.. Sec. 12.. Twp. 18s. Rge. 31.. East
 West

4,620 Ft North from Southeast Corner of Section
3,300 Ft West from Southeast Corner of Section
(Note: Locate well in section plat below)

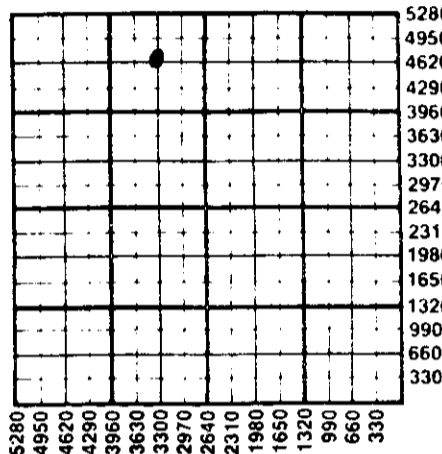
Lease Name Janssen Well # 1-12

Field Name Wildcat

Producing Formation

Elevation: Ground 2,907 KB 2,914

Section Plat



WATER SUPPLY INFORMATION

Disposition of Produced Water: Disposal
Docket # Repressuring

Questions on this portion of the ACO-1 call:
Water Resources Board (913) 296-3717

Source of Water:
Division of Water Resources Permit #

Groundwater Ft North from Southeast Corner
(Well) Ft West from Southeast Corner of
Sec Twp Rge East West

Surface Water Ft North from Southeast Corner
(Stream, pond etc) Ft West from Southeast Corner
Sec Twp Rge East West

irrigation, NW/4 35-17S-31w
 Other (explain)
(purchased from city, R.W.D. #)

INSTRUCTIONS: This form shall be completed in triplicate and filed with the Kansas Corporation Commission, 200 Colorado Derby Building, Wichita, Kansas 67202, within 120 days of the spud date of any well. Rule 82-3-130, 82-3-107 and 82-3-106 apply.

Information on side two of this form will be held confidential for a period of 12 months if requested in writing and submitted with the form. See rule 82-3-107 for confidentiality in excess of 12 months. One copy of all wireline logs and drillers time log shall be attached with this form. Submit CP-4 form with all plugged wells. Submit CP-111 form with all temporarily abandoned wells.

RECEIVED
STATE CORPORATION COMMISSION

All requirements of the statutes, rules and regulations promulgated to regulate the oil and gas industry have been fully complied with and the statements herein are complete and correct to the best of my knowledge.

Signature

Title President Date 10/26/87

Subscribed and sworn to before me this 26 day of Oct 1987

Notary Public Nancy G. Thelman

Date Commission Expires 1-8-90

NANCY G. THELMAN
NOTARY PUBLIC
STATE OF KANSAS
My Appt. Exp. 1-8-90

K.C.C. OFFICE USE ONLY
F Letter of Confidentiality Attached
C Wireline Log Received
C Drillers Timelog Received
Distribution
KCC SWD/Rep NGPA
KGS Plug Other
(Specify)

Sec. 18 Twp. 18 Rge. 31 W

Operator Name Dunne Oil Co. Lease Name JANSEN Well # 1-12

Sec. 12 Twp. 18 Rge. 31 East West County SCOTT

WELL LOG

INSTRUCTIONS: Show important tops and base of formations penetrated. Detail all cores. Report all drill stem tests giving interval tested, time tool open and closed, flowing and shut-in pressures, whether shut-in pressure reached static level, hydrostatic pressures, bottom hole temperature, fluid recovery, and flow rates if gas to surface during test. Attach extra sheet if more space is needed. Attach copy of log.

Drill Stem Tests Taken Yes No
 Samples Sent to Geological Survey Yes No
 Cores Taken Yes No

Formation Description
 Log Sample

DST #1; 4316-4390
 30-30-30-30, recovered 1' oil, 29' slight oil cut mud.
 ISIP 965, FSIP 896
 IFP 16-16, FFP 16-16
 IH2164, FH 2158

Name	Top	Bottom
Anhydrite	2262	2286
Heebner	3893	
Lansing	3930	
Muncie Creek	4113	
Stark	4209	
Marmaton	4337	
Pawnee	4420	
Fort Scott	4462	
Cherokee	4484	
Johnson	4522	
Mississippi	4554	
TD	4599	

CASING RECORD <input checked="" type="checkbox"/> New <input type="checkbox"/> Used							
Report all strings set-conductor, surface, intermediate, production, etc.							
Purpose of String	Size Hole Drilled	Size Casing Set (in O.D.)	Weight Lbs/Ft.	Setting Depth	Type of Cement	#Sacks Used	Type and Percent Additives
Surface	12-3/4	8-5/8ths	20#	231'	60/40	130	2% gel, 3% cc.
PERFORATION RECORD				Acid, Fracture, Shot, Cement Squeeze Record			
Shots Per Foot	Specify Footage of Each Interval Perforated			(Amount and Kind of Material Used)		Depth	
TUBING RECORD				Liner Run <input type="checkbox"/> Yes <input type="checkbox"/> No			
Size	Set At	Packer at					
Date of First Production		Producing Method					
		<input type="checkbox"/> Flowing <input type="checkbox"/> Pumping <input type="checkbox"/> Gas Lift <input type="checkbox"/> Other (explain).....					
Estimated Production Per 24 Hours	Oil	Gas	Water	Gas-Oil Ratio	Gravity		
	Bbls	MCF	Bbls	CFPB			

METHOD OF COMPLETION

Production Interval

Disposition of gas: Vented Open Hole Perforation
 Sold Other (Specify)
 Used on Lease Dually Completed
 Commingled

15-171-20364-0000

DRILLERS LOG

September 24, 1987

Janssen #1-12
C NE NW Sec. 12-18S-31W
Scott Co., Ks.

OPERATOR: Dunne Oil Co.
CONTRACTOR: Warrior Drilling Co.
COMMENCED: 9-16-87
COMPLETED: 9-24-87


8 5/8" @ 231' w/130 sks 60/40 posmix
2% gel, 3%cc, plug down @ 5:00 pm

0	234	Surface
234	1155	Clay & Sand
1155	2267	Shale
2267	2287	Anhydrite
2287	3245	Shale
3245	4600	Lime
4600		RTD

D & A plugged w/235 sks

We certify that the above and foregoing is a true and correct copy of the log on the Janssen #1-12 located in Scott Co., Ks.

WARRIOR DRILLING CO.




F.W. Shelton, Jr.,

Subscribed and sworn to before me this 24th day of Sept., 1987



RECEIVED
STATE GOVERNMENT COMMISSION



Martha E. Gustin
CLERK OF COURSE AND RECORDS
Wichita, Kansas