

15-165-00289-0000
WELL PLUGGING RECORD

STATE OF KANSAS
STATE CORPORATION COMMISSION

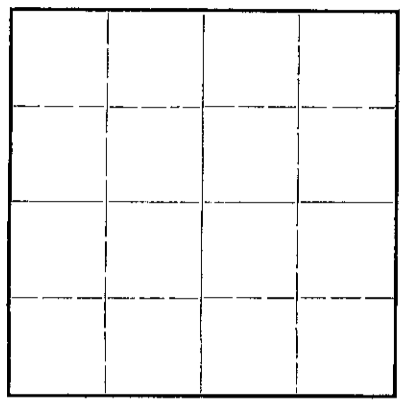
Give All Information Completely
Make Required Affidavit
File or Deliver Report to:
Conservation Division
State Corporation Commission
800 Bitting Building
Wichita, Kansas

OR
FORMATION PLUGGING RECORD

Strike out upper line
when reporting plugging
off formations.

Rush County. Sec. 14 Twp. 16 Rge. 16
NW/4 (E).....(W)

NORTH



Locate well correctly on above
Section Plat

Location as "NE1/4NW1/4SW1/4" or footage from lines.....
Lease Owner..... **Carl Lepsack**
Lease Name..... **Taylor** Well No. **1**
Office Address..... **Hays, Kansas**
Character of Well (completed as Oil, Gas or Dry Hole)..... **Dry Hole**
Date well completed..... **6/17** 19 **45**
Application for plugging filed..... **6/17** 19 **45**
Application for plugging approved..... **6/17** 19 **45**
Plugging commenced..... **6/17** 19 **45**
Plugging completed..... **6/17** 19 **45**
Reason for abandonment of well or producing formation..... **Dry Hole**
If a producing well is abandoned, date of last production..... 19.....

Was permission obtained from the Conservation Division or its agents before plugging was commenced?..... **Yes**
Name of Conservation Agent who supervised plugging of this well..... **Kerr**
Producing formation..... Depth to top..... Bottom..... Total Depth of Well **3583** Feet

Show depth and thickness of all water, oil and gas formations.


OIL, GAS OR WATER RECORDS CASING RECORD

Formation	Content	From	To	Size	Put In	Pulled Out
				8 5/8"	792'	None

Describe in detail the manner in which the well was plugged, indicating where the mud fluid was placed and the method or methods used in introducing it into the hold. If cement or other plugs were used, state the character of same and depth placed, from.....feet to.....feet for each plug set.

Filled with Mud to 775'-net plug-cemented 15 sacks-filled with mud to 25'-plugged & 10 sacks cement.

PLUGGING
14 Hays, Mo
300' 17 June 8



(If additional description is necessary, use BACK of this sheet)
Correspondence regarding this well should be addressed to..... **Carl Lepsack**
Address..... **Hays, Kansas**

STATE OF **KANSAS**, COUNTY OF **RUSSELL**, ss.
C. L. Roberts (employee of owner) or (owner or operator) of the above-described well,

being first duly sworn on oath, says: That I have knowledge of the facts, statements, and matters herein contained and the log of the above-described well as filed and that the same are true and correct. So help me God.

(Signature) *C. L. Roberts*
Russell, Ks.
(Address)

SUBSCRIBED AND SWORN to before me this **17th** day of **June**, 19 **45**

My commission expires..... **7-2-45**
Genevieve Poole
Notary Public.

B & R DRILLING COMPANY
TAYLOR #1

Sec. 14 Twp 16 Rge 18
County: Rush, Kansas

Total Depth: 3688
Comm: 5/29/45 Suppl. 6/17/45

Casings:

Cement:


37 Jts. of 8 5/8" Set at 792

275 Sacks.

Formation:	Depth:
Shale & Shells	400'
Sand	430
Shale	480
Shale Blue	510
Sand & Shale	550
Sand	640
Red Rock & Sand	670
Red Bed	788
Red Bed & Lime	1030
Anhydrite	1068
Shale	1285
Shale & Shells	1420
Salt	1675
Shale & Shells	1845
Lime	1920
Sandy Lime & Shale	2040
Lime & Shale	2108
Lime	2128
Shale & Lime	2180
Sandy Lime	2190
Shale & Lime	2280
Shale	2395
Lime & Shale	2520
Lime	3118
Shale & Lime	3230
Shale & Lime	3259
Lime	3264
Lime & Shale	3308
Lime	3367
Shale & Lime	3433
Lime	3457
Lime & Shale	3494
Conglomerate	3585
Lime	3648
Lime	3672
Arbuscle Lime	3688

State of Kansas)
) SS
Russell, County)

I hereby certify that the above information is true and correct to the best of my knowledge.



Clara Sumner

Subscribed and sworn to before me this 18th day of June, 1945.

Jessie Pool
Notary Public

My Commission Expires 7/2/46.

PLUGGING
14 16 16W
17 18 18