


15-165-38374-00-01

STATE OF KANSAS
STATE CORPORATION COMMISSION

WELL PLUGGING RECORD

Give All Information Completely
Make Required Affidavit
Mail or Deliver Report to:
Conservation Division
State Corporation Commission
212 North Market, Insurance Bldg.
Wichita, Kansas

Rush County. Sec. 10 Twp. 16 Rge. 16W (E) (W)
Location as "NE/CNW/SW" or footage from lines NE SW NW
Lease Owner Alco Oil and Gas Corporation
Lease Name Hopkins Well No. 1
Office Address 533 Petroleum Building, Wichita, Kansas
Character of Well (completed as Oil, Gas or Dry Hole) Dry Hole
Date well completed 3/9/60 19
Application for plugging filed 3/9/60 19
Application for plugging approved 3/9/60 19
Plugging commenced 3/9/60 19
Plugging completed 3/9/60 19
Reason for abandonment of well or producing formation Dry Hole.



Locate well correctly on above
Section Plat

If a producing well is abandoned, date of last production _____ 19
Was permission obtained from the Conservation Division or its agents before plugging was commenced? Yes

Name of Conservation Agent who supervised plugging of this well Eldon Petty, Rush Co. Hays, Kansas
Producing formation _____ Depth to top _____ Bottom _____ Total Depth of Well 3466 Feet
Show depth and thickness of all water, oil and gas formations.

OIL, GAS OR WATER RECORDS

CASING RECORD

| FORMATION | CONTENT | FROM | TO | SIZE | PUT IN | PULLED OUT |
|-----------|---------|------|----|-------|--------|------------|
| | | | | 8 5/8 | 905 | None |
| | | | | | | |
| | | | | | | |
| | | | | | | |
| | | | | | | |

Describe in detail the manner in which the well was plugged, indicating where the mud fluid was placed and the method or methods used in introducing it into the hole. If cement or other plugs were used, state the character of same and depth placed, from _____ feet to _____ feet for each plug set.

Filled hole from total Depth, 3466, to 400' with Rotary Mud;
Set 1st plug at 400' with 1/4 sk. Hulls & 20 sx. cement;
Filled with mud from 1st plug to 180'; Set 2nd plug at 180'
with 1/4 sk. Hulls & 20 sx. cement; Filled hole from 2nd
plug to 40' with mud; Set 3rd plug at 40' with 1/4 sk. Hulls
& 10 sx. cement; Filled to Surface with heavy Rotary Mud.

RECEIVED
STATE CORPORATION COMMISSION
MAR 22 1960
CONSERVATION DIVISION
Wichita, Kansas

(If additional description is necessary, use BACK of this sheet)
Name of Plugging Contractor National Drilling Company, Inc.
Address 535 Petroleum Building, Wichita, Kansas

STATE OF Kansas, COUNTY OF Sedgwick, ss.
H. D. Harris (employee of owner) or ~~owner~~ of the above-described well, being first duly sworn on oath, says: That I have knowledge of the facts, statements, and matters herein contained and the log of the above-described well as filed and that the same are true and correct. So help me God.

(Signature) H. D. Harris

533 Petroleum Building
(Address) Wichita, Kansas

SUBSCRIBED AND SWORN to before me this 17th day of March 19 60

Eldon Petty Hays
Notary Public.



NOTARY PUBLIC
MAY 22 1960
DIVISION
Wichita, Kansas

DRILLERS LOG

CASING RECORD:
8-5/8" @ 905'

(Casing already set
in well)

COMPANY: Alco Oil and Gas Corporation
533 Petroleum Building
Wichita, Kansas

TOTAL DEPTH:
3466'

CONTRACTOR: Nat'l Drig.Co.

COMMENCED: 3/7/60

COMPLETED: 3/10/60

DESCRIPTION:

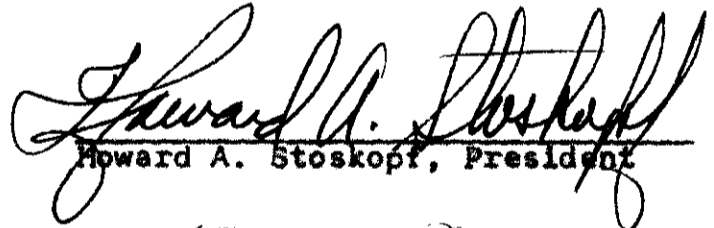
NE SW NW 10-16-16W
Rush County, Kansas

ELEVATION: 1963 KB


| FORMATION | FROM | TO |
|------------------|------|------|
| Washdown | 0 | 215 |
| Recondition Hole | 215 | 3466 |
| R.T.D. | 3466 | |

I certify that this is a true and correct copy of the above log to the best of my knowledge.

NATIONAL DRILLING COMPANY, INC.


Howard A. Stoskopf, President

Subscribed and sworn to before me this 18th day of March, 1960.


Notary Public

My Commission expires:
12-3-60