

K-135-20334-0000

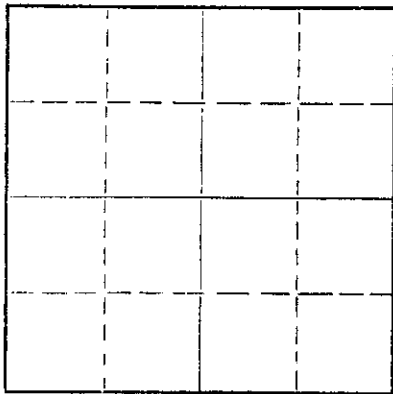
STATE OF KANSAS  
STATE CORPORATION COMMISSION

Form CP-4

WELL PLUGGING RECORD

Give All Information Completely  
Make Required Affidavit  
Mail or Deliver Report to:  
Conservation Division  
State Corporation Commission  
212 No. Market  
Wichita, Kansas 67202

NORTH



Locate well correctly on above  
Section Plat

Ness County, Sec. 31 Twp. 20 Rge. (E) 24 (W)  
Location as "NE/CNW/SW" or footage from lines C NE NE

Lease Owner Beardmore Oil Inc.

Lease Name Roth "G" Well No. 2

Office Address 700 One-Twenty Bldg. - Wichita, Kansas

Character of Well (completed as Oil, Gas or Dry Hole) Dry Hole

Date well completed 4-23 19 70

Application for plugging filed 4-23 19 70

Application for plugging approved 4-23 19 70

Plugging commenced 4-23 19 70

Plugging completed 4-23 19 70

Reason for abandonment of well or producing formation Not oil or gas found  
in commercial quantities

If a producing well is abandoned, date of last production ----- 19 --

Was permission obtained from the Conservation Division or its agents before plugging was commenced? Yes

Name of Conservation Agent who supervised plugging of this well Leo Massey

Producing formation \_\_\_\_\_ Depth to top \_\_\_\_\_ Bottom \_\_\_\_\_ Total Depth of Well 4455 Feet

Show depth and thickness of all water, oil and gas formations.

OIL, GAS OR WATER RECORDS

CASING RECORD

FORMATION	CONTENT	FROM	TO	SIZE	PUT IN	PULLED OUT
				8-5/8"	342'	-0-

Describe in detail the manner in which the well was plugged, indicating where the mud fluid was placed and the method or methods used in introducing it into the hole. If cement or other plugs were used, state the character of same and depth placed, from \_\_\_\_\_ feet to \_\_\_\_\_ feet for each plug set.

1st Plug at 660' with 70 sacks, 2nd at 300' with 20 sacks,  
3rd at 40' with 10 sacks. Plugging completed at 2:00 a.m.  
4-23-70. Orders by Leo Massey, Hays, Kansas

RECEIVED  
STATE CORPORATION COMMISSION  
APR 30 1970  
CONSERVATION DIVISION  
Wichita, Kansas

(If additional description is necessary, use BACK of this sheet)

Name of Plugging Contractor Rains & Williamson Oil Co., Inc.  
Address 1425 Wichita Plaza - Wichita, Kansas 67202


DATE OF KANSAS, COUNTY OF SEDGWICK, SS.  
Wilson Rains

I, being first duly sworn on oath, says: That I have knowledge of the facts, statements, and matters herein contained and the log of the re-described well as filed and that the same are true and correct. So help me God

(Signature) Wilson Rains Wilson Rains  
1425 Wichita Plaza - Wichita, Kansas  
(Address)

Subscribed and sworn to before me this 27 day of April, 1970

Jeanine Durand Notary Public.



Subscribed and sworn to before me this 31, 1974

ROTARY DRILLING LOG

Operator: Beardmore Oil Inc.  
Roth "G" #2  
C NE NE 31-20S-24W  
Ness County, Kansas

Contractor: Rains & Williamson  
Oil Co., Inc.  
Commenced: 4-11-70  
Completed: 4-23-70

Casing: 8-5/8"/342'/200 sacks

Formations

Shale	981'
Blaine Anhydrite	995'
Shale	1080'
Sand	1280'
Shale and Red Bed	1599'
Anhydrite	1638'
Shale	2045'
Shale and Lime	2315'
Lime and Shale	2490'
Lime	3050'
Shale and Lime	3745'
Lime and Shale	3800'
Lime	3875'
Kansas City Lime	3980'
Lime	4455'
Rotary Total Depth	4455'


RECEIVED  
STATE CORPORATION COMMISSION  
APR 30 1970  
CONSERVATION DIVISION  
Wichita, Kansas


We certify the above log is true and correct to the best of our knowledge and belief.

RAINS & WILLIAMSON OIL CO., INC.

  
Wilson Rains

Subscribed and sworn to before me, a Notary Public within and for the State of Kansas, County of Sedgwick, this 27th day of April, 1970.



  
Jeanine Durand Notary Public

My Commission Expires: 3-31-74