


STATE OF KANSAS
STATE CORPORATION COMMISSION

Give All Information Completely
Make Required Affidavit
Mail or Deliver Report to:
Conservation Division
State Corporation Commission
212 No. Market
Wichita, Kansas

WELL PLUGGING RECORD

Ness County, Sec. 29 Twp. 20S Rge. (E) 24 (W)
Location as "NE/CNW/SW" or footage from lines C/SW SW
Lease Owner R. V. Lehner
Lease Name Thompson Well No. 2
Office Address P. O. Box 398, Ness City, Kansas 67560
Character of Well (completed as Oil, Gas or Dry Hole) Dry Hole
Date well completed May 5 1969
Application for plugging filed May 5 1969
Application for plugging approved May 5 1969
Plugging commenced May 5 1969
Plugging completed May 5 1969
Reason for abandonment of well or producing formation Dry Hole



Locate well correctly on above
Section Plat

If a producing well is abandoned, date of last production 19
Was permission obtained from the Conservation Division or its agents before plugging was commenced? Yes

Name of Conservation Agent who supervised plugging of this well Leo Massey, Hays, Kansas
Producing formation Depth to top Bottom Total Depth of Well 4454 Feet
Show depth and thickness of all water, oil and gas formations.

OIL, GAS OR WATER RECORDS

CASING RECORD

FORMATION	CONTENT	FROM	TO	SIZE	PUT IN	PULLED OUT
	8-5/8"	0	288.33'			

Describe in detail the manner in which the well was plugged, indicating where the mud fluid was placed and the method or methods used in introducing it into the hole. If cement or other plugs were used, state the character of same and depth placed, from feet to feet for each plug set.
Plugged as follows: Plugged at 720' with 70 sacks of cement; plugged at 270' with 20 sacks of cement; plugged at 40' with 10 sacks of cement. Plug down at 9:45 A. M. May 5, 1969.


RECEIVED
STATE CORPORATION COMMISSION
MAY 7 1969
CONSERVATION DIVISION
Wichita, Kansas

(If additional description is necessary, use BACK of this sheet)

Name of Plugging Contractor Strata Drilling, Inc.
Address P. O. Box 355, Great Bend, Kansas 67530

STATE OF KANSAS, COUNTY OF BARTON, ss.
Charles W. Steincamp (employee of owner) or (owner) of the above-described well, being first duly sworn on oath, says: That I have knowledge of the facts, statements, and matters herein contained and the log of the above-described well as filed and that the same are true and correct. So help me God.

(Signature) Charles W. Steincamp
Charles W. Steincamp
P. O. Box 355, Great Bend, Kansas 67530
(Address)



Subscribed and sworn to before me this 5th day of May, 1969
Elaine H. Taylor Notary Public.

D R I L L E R S L O G

#2 Thompson

CASING RECORD:
288.33' of new 8-5/8"
surface casing.

COMPANY: R. V. Lehner
CONTRACTOR: Strata Drilling, Inc.

DESCRIPTION: C/SW SW
Section 29-20S-24W
Ness County, Kansas

TOTAL DEPTH:
4454'

COMMENCED: April 24, 1969
COMPLETED: May 5, 1969

ELEVATION: 2351' DF

D. & A.

<u>FORMATION</u>	<u>FROM</u>	<u>TO</u>	<u>REMARKS</u>
Clay, Post Rock, Sand & Shale	0	308	Ran 288.33' of new 8-5/8" surface casing; set and cemented at 288.33' with 155 sacks of regular cement and 2% gel. Plug down at 11:30 P. M. April 24, 1969.
Shale	308	409	
Shale, Anhydrite & Sand	409	1312	
Red Bed, Shale & Shells	1312	1611	
Anhydrite	1611	1624	
Red Bed, Shale & Shells	1624	1710	
Red Bed & Shale	1710	2005	
Shale & Lime	2005	2428	
Shale	2428	2599	
Lime & Shale	2599	4288	
Lime	4288	4454	

Total Depth 4454'

RECEIVED
STATE CORPORATION COMMISSION
MAY 7 1969
CONSERVATION DIVISION
Wichita, Kansas

D. & A.


Plugged hole as follows: Plugged at 720' with 70 sacks of cement; plugged at 270' with 20 sacks of cement; plugged at 40' with 10 sacks of cement. Plug down at 9:45 A. M. May 5, 1969.

STATE OF KANSAS)
) ss.
COUNTY OF BARTON)

I certify that this is a true and correct copy of the above log to the best of my knowledge.

STRATA DRILLING, INC.

Charles W. Steincamp
Charles W. Steincamp, President



Subscribed and sworn to before me this 5th day of May, 1969.

Elaine H. Taylor
Elaine H. Taylor, Notary Public

December 14, 1969