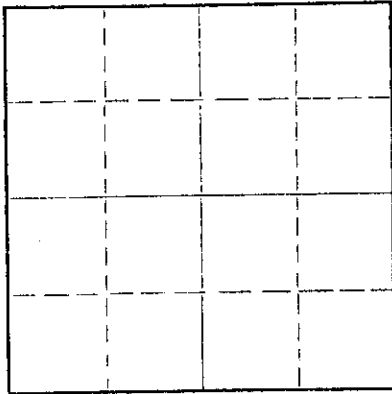


STATE OF KANSAS
STATE CORPORATION COMMISSION

Give All Information Completely
Make Required Affidavit
Mail or Deliver Report to:
Conservation Division
State Corporation Commission
212 No. Market
Wichita, Kansas

WELL PLUGGING RECORD

NORTH



Locate well correctly on above
Section Plat

Ness County. Sec. 30 Twp. 20S Rge. (E) 24 (W)
C/SW SE
Location as "NE/CNW/SE" or footage from lines
Lease Owner R. V. Lehner
Lease Name Fercking Well No. 2
Office Address P. O. Box 398, Ness City, Kansas 67560
Character of Well (completed as Oil, Gas or Dry Hole) Dry Hole
Date well completed May 17 19 69
Application for plugging filed May 17 19 69
Application for plugging approved May 17 19 69
Plugging commenced May 17 19 69
Plugging completed May 17 19 69
Reason for abandonment of well or producing formation Dry Hole

If a producing well is abandoned, date of last production 19
Was permission obtained from the Conservation Division or its agents before plugging was commenced? Yes


Name of Conservation Agent who supervised plugging of this well Leo Massey, Hays, Kansas
Producing formation _____ Depth to top _____ Bottom _____ Total Depth of Well 4452 Feet
Show depth and thickness of all water, oil and gas formations.

OIL, GAS OR WATER RECORDS

CASING RECORD

FORMATION	CONTENT	FROM	TO	SIZE	PUT IN	PULLED OUT
	8-5/8"	0	288'			

Describe in detail the manner in which the well was plugged, indicating where the mud fluid was placed and the method or methods used in introducing it into the hole. If cement or other plugs were used, state the character of same and depth placed, from _____ feet to _____ feet for each plug set.
Plugged hole as follows: Plugged at 720' with 70 sacks of cement; plugged at 270' with 20 sacks of cement; plugged at 40' with 10 sacks of cement. Plug down at 9:00 P. M. May 17, 1969.




(If additional description is necessary, use BACK of this sheet)
Name of Plugging Contractor Strata Drilling, Inc.
Address P. O. Box 355, Great Bend, Kansas 67530

STATE OF KANSAS, COUNTY OF BARTON, ss.
Charles W. Steincamp (employee of owner) or (owner/operator) of the above-described well, being first duly sworn on oath, says: That I have knowledge of the facts, statements, and matters herein contained and the log of the above-described well as filed and that the same are true and correct. So help me God.

(Signature) Charles W. Steincamp
Charles W. Steincamp
P. O. Box 355, Great Bend, Kansas
(Address) 67530

SUBSCRIBED AND SWORN to before me this 20th day of May, 19 69
December 14, 1969

Elaine H. Taylor
Elaine H. Taylor Notary Public.



D R I L L E R S L O G

#2 Fercking

CASING RECORD: 288' of new 8-5/8" surface casing.	COMPANY: R. V. Lehner	DESCRIPTION: C/SW SE Section 30-20S-24W Ness County, Kansas
TOTAL DEPTH: 4452'	CONTRACTOR: Strata Drilling, Inc.	ELEVATION: 2352' KB
	COMMENCED: May 8, 1969	
	COMPLETED: May 17, 1969	

D. & A.

<u>FORMATION</u>	<u>FROM</u>	<u>TO</u>	<u>REMARKS</u>
Clay, Post Rock, Clay & Sand	0	465	Ran 288' of new 8-5/8" surface casing; set and cemented at 288' with 155 sacks of regular cement. Plug down at 5:30 P. M. May 9, 1969.
Clay, Sand & Shale	465	625	
Red Bed	625	950	
Anhydrite	950	971	
Red Bed, Shells & Shale	971	1077	
Dakota Sand	1077	1215	
Sand	1215	1320	
Shale	1320	2175	
Shale & Lime	2175	2975	
Shale	2975	3049	
Shale & Lime	3049	4244	
Lime	4244	4372	
Lime & Chert	4372	4446	
Lime	4446	4452	

Total Depth 4452'

RECEIVED
STATE CORPORATION COMMISSION
MAY 23 1969
CONSERVATION DIVISION
Wichita, Kansas

D. & A.


Plugged hole as follows: Plugged at 720' with 70 sacks of cement; plugged at 270' with 20 sacks of cement; plugged at 40' with 10 sacks of cement. Plug down at 9:00 P. M. May 17, 1969.

STATE OF KANSAS)
) ss.
COUNTY OF BARTON)

I certify that this is a true and correct copy of the above log to the best of my knowledge.

STRATA DRILLING, INC.

Charles W. Steincamp
Charles W. Steincamp, President



Subscribed and sworn to before me this 20th day of May, 1969.

Elaine H. Taylor
Elaine H. Taylor, Notary Public