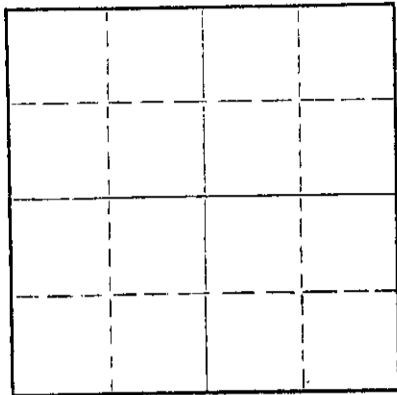


STATE OF KANSAS
STATE CORPORATION COMMISSION

Give All information Completely
Make Required Affidavit
Mail or Deliver Report to:
Conservation Division
State Corporation Commission
211 No. Broadway
Wichita, Kansas

WELL PLUGGING RECORD

NORTH



Locate well correctly on above
Section Plat

Lane _____ County. Sec. 1 Twp. 16 S Rge. 30 (E) 30 (W)
Location as "NE/CNWxSWx" or footage from lines C SW NE
Lease Owner Jones-Gebert Oil Co. & Kermit Oil Co.
Lease Name RUSH Well No. 1
Office Address 205 Central Building, Wichita, Kansas
Character of Well (completed as Oil, Gas or Dry Hole) Dry Hole
Date well completed March 1, 1963 19
Application for plugging filed March 1, 1963 19
Application for plugging approved March 1, 1963 19
Plugging commenced March 1, 1963 19
Plugging completed March 1, 1963 19
Reason for abandonment of well or producing formation Dry Hole

If a producing well is abandoned, date of last production _____ 19____
Was permission obtained from the Conservation Division or its agents before plugging was commenced? Yes

Name of Conservation Agent who supervised plugging of this well W. L. Nichols
Producing formation _____ Depth to top _____ Bottom _____ Total Depth of Well 4490 Feet
Show depth and thickness of all water, oil and gas formations.

OIL, GAS OR WATER RECORDS

CASING RECORD

FORMATION	CONTENT	FROM	TO	SIZE	PUT IN	PULLED OUT
				8-5/8"	315ft.	

Describe in detail the manner in which the well was plugged, indicating where the mud fluid was placed and the method or methods used in introducing it into the hole. If cement or other plugs were used, state the character of same and depth placed, from _____ feet to _____ feet for each plug set.

Plugs set at 640' w/ 30 sxs. cement
220' w/ 20 sxs. cement
40' w/ 10 sxs. cement

RECEIVED
STATE CORPORATION COMMISSION

MAR 18 1963

3-13-63

CONSERVATION DIVISION
Wichita, Kansas

(If additional description is necessary, use BACK of this sheet)

Name of Plugging Contractor Jones-Gebert Oil, Inc.
Address 205 Central Building, Wichita, Kansas

STATE OF KANSAS, COUNTY OF SEDGWICK, ss.
George R. Jones (employee of owner) or (owner or operator) of the above-described well, being first duly sworn on oath, says: That I have knowledge of the facts, statements, and matters herein contained and the log of the above-described well as filed and that the same are true and correct. So help me God.

(Signature) George R. Jones
205 Central Bldg. Wichita, Kansas
(Address)

SUBSCRIBED AND SWORN TO before me this 8th day of March, 1963

My commission expires February 1, 1964
Barbara J. Layton
Barbara J. Layton Notary Public.



DRILLERS' LOG

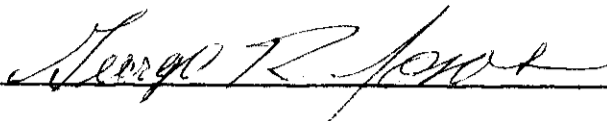
Company:	Jones-Gebert Oil Co.
Contractor:	Jones-Gebert Oil, Inc.
Farm:	#1 Rush, C SW NE
	Sec. 1-16S-30W
	Lane County, Kansas
Commenced:	2/14/63
Completed:	3/1/63
Casing:	8 5/8" @ 315 w/200 sx.

0 - 270	Sand
270 - 315	Cement
315 - 1215	Shale
1215 - 1725	Red Bed - Shale and Shells
1725 - 2003	Shale
2003 - 2070	Shale
2070 - 2185	Anhydrite
2185 - 2480	Shale with Lime Streaks
2480 - 2665	Shale and Lime
2665 - 2850	Shale and Lime
2850 - 2980	Brown Lime and Shale
2980 - 3085	Lime and Shale
3085 - 3185	Lime with Shale Streaks
3185 - 3255	Lime and Shale
3255 - 3295	Lime and Shale
3295 - 3350	Chalk and Shale
3350 - 3481	Shale w/chalk and lime streaks
3481 - 3598	Lime and Shale w/Chalk Streaks
3598 - 3669	Lime and Shale - some Chalk
3669 - 3762	Lime and Shale
3762 - 3825	Lime
3825 - 3881	Lime
3881 - 3931	Lime w/shale streaks
3931 - 4015	Lime w/shale streaks
4015 - 4052	Lime
4052 - 4111	Lime and Shale
4111 - 4152	Lime and Shale
4152 - 4203	Lime and Shale
4203 - 4254	Lime and Shale
4254 - 4273	Lime w/slight shale streaks
4273 - 4300	Lime
4300 - 4308	Lime
4308 - 4345	Lime and Shale
4345 - 4372	Lime w/shale
4372 - 4388	Lime and Sand - some Chalk
4388 - 4397	Mississippi
4397 - 4419	Miss. Lime
4419 - 4439	Mississippi
4439 - 4476	Miss. Lime
4476 - 4488	Lime

RECEIVED
 STATE CORPORATION OF KANSAS
 MAR 11 1963
 CONSERVATION DIVISION
 MISSOURI, KANSAS


I, George R. Jones, do hereby certify that the above and foregoing is a true and correct copy of the log of the #1 Rush, C SW NE, Sec. 1-16S-30W, Lane County, Kansas, as reflected by the files of

the Jones-Gebert, Inc.



George R. Jones

State of Kansas - County of Sedgwick) ss:
Subscribed and sworn to before me, a Notary Public, in and for Sedgwick
County, Kansas, this 8th day of March, 1963.



Barbara J. Layton, Notary Public

My Commission expires:
February 1, 1964.