

STATE OF KANSAS
STATE CORPORATION COMMISSION

WELL PLUGGING RECORD

Give All Information Completely
Make Required Affidavit
Mail or Deliver Report to:


OR
FORMATION PLUGGING RECORD

Strike out upper line
when reporting plug-
ging of formations.

Conservation Division
State Corporation Commission
800 Bitting Building
Wichita, Kansas

Rush County. Sec. 15. Twp. 16 Rge. ~~16~~ 16 (W)

NORTH



Locate well correctly on above
Section Plat

Location as "NE 1/4 NW 1/4 SW 1/4" or footage from lines
Lease Owner National Supply Co.
Lease Name Winget Well No. 1
Office Address Brown Bldg., Wichita, Kansas.
Character of Well (Completed as Oil, Gas or Dry Hole) oil well
Date, well completed 193.
Application for plugging filed 5/29/1940 193.
Application for plugging approved 5/29/1940 193.
Plugging Commenced 6/1/1940 193.
Plugging Completed 6/14/1940 193.
Reason for abandonment of well or producing formation exhausted

If a producing well is abandoned, date of last production 193.
Was permission obtained from the Conservation Division or its agents before plugging was com-
menced? yes

Name of Conservation Agent who supervised plugging of this well C. T. Alexander
Producing formation Depth to top Bottom Total Depth of Well 3545 Feet.
Show depth and thickness of all water, oil and gas formations.

OIL, GAS OR WATER RECORDS

CASING RECORD


Formation	Content	From	To	Size	Put In	Pulled Out
				20"	20'	
				15 1/2"	359'	
				12 1/2"	1054'	1049'
				10"	2435'	
				8 1/2"	3245'	2297'

Describe in detail the manner in which the well was plugged, indicating where the mud fluid was placed and the method or methods used in introducing it into the hole. If cement or other plugs were used, state the character of same and depth placed, from.....feet tofeet for each plug set.

Mud from 3545' to 3490', cement from there to 3470'.

Mud from 3470' to 1100', then a rock bridge & 15' of cement.

Mud to within 6' of top of surface pipe. 6' of cement in top of surface pipe at base of cellar.



(If additional description is necessary, use BACK of this sheet)

Correspondence regarding this well should be addressed to National Supply Co.,
Address Brown Bldg., Wichita, Kansas.

STATE OF KAN COUNTY OF RUSSELL, ss.
B. J. Cooley (employee of owner) or (owner or operator) of the above-described well,
being first duly sworn on oath, says: That I have knowledge of the facts, statements, and matters herein contained and the log of the above-described well as filed and that the same are true and correct. So help me God.

(Signature) National Supply Co.
By: B. J. Cooley Employee
Russell, Kan (Address)

SUBSCRIBED AND SWORN to before me this 17 day of July, 1940
Samuel J. Shuman
Notary Public.

My commission expires 4/23/1942

15-185-34298-0000

SCHOENFELD-KITCH-HUNTER PROD. CO
 Winget No. 1


SEC. 15 T. 16 R. 16W.
 SEcSE

CORRECTED LOG

DEEPENING RECORD.

County Rush...

Total Depth. 3345
 Comm. 10-31-36 Comp. 12-27-36
 Shot or Treated. 5000 gal acid.
 Contractor.
 Issued. 4-27-40



CASING.

20"	20'	7"	3495'
15 1/2"	359'	5"	3536'
12 1/2"	1054'		
10"	2435'		
8 1/4"	3245'		

Elevation.

Production. Pot. 800 B.
 20 hrs.

Figures Indicate Bottom of Formations.

cellar	12	shale	2186
clay yellow	30	lime	2203
shale blue	160	shale grey	2215
sand	185	shale red	2220
shale blue	200	broken lime	2405
shale brown	225	shale blue	2430
sand	230	broken lime	2442
shale blue	235	lime hard	2500
sand	240	shale blue	2507
lime	247	lime	2511
shale blue	365	shale blue	2525
sand	410	lime	2530
shale blue	498	shale blue	2539
lime	501	shale and shells	2550
sand light	525	shale red	2558 hole caving.
water run over top of hole	510	lime	2568
shy shale	565	shale and shells	2600
sand	640	lime	2608
increase in wtr at	565	shale white	2645
red rock	682	lime	2655
sand hard	705	shale white	2700
shale red	980	lime	2713
lime brown	985	shale	2715
shale red	990	lime	2730
lime	992	shale	2755
shale red	1042	lime	2773
chalk	1051	shale	2784
lime (anhydrite)	1080	lime	2820
red rock	1255	shale red	2825
shale blue	1305	lime	2842
shale red	1375	shale blue	2864
shale white	1430	lime brown	2871
salt and grey shale	1478	shale	2891
salt and blue shale	1515	lime	3036
salt	1715	lime and blk shale	3062
shale blue	1725	lime	3200 hole caving
salt and shale	1770	shale dark	3210 hole caving.
lime	1870	lime	3226 hole caving.
shale red	1876	shale red	3245 hole caving.
lime	1883	lime	3247
broken lime	1890	oil and gas	3245-3247
lime	1925	hole filling up with oil	
shale blue	1936	Total Depth.	
lime	1950		
shale white	1953		
lime	1990		
shale red	2015		
lime	2100		
shale white	2108		
lime	2152		
lime and shale	2179		

(OVER)

PLUGGING
 FILE SEC 15 T. 16 R. 16W
 BOOK PAGE 104 LINE 26

DEEPENING RECORD

Schoenfeld-Kitch-Hunter Prod. Co.
15-16-16W Rush county.
Winget No. 1

Comm. 11-8-39 Comp. 2-7-40
Prod. 3 B.O. 10 B.W.

lime grey	3276	1 1/2 BW 3265-3270
shale blue	3280	
lime grey	3306	
broken lime grey	3316	
lime grey	3323	
lime white	3332	HFW
lime grey	3374	
lime and shale blk	3378	hole caving.
lime white	3411	
broken shale red	3414	
lime grey	3456	
broken lime shale red	3460	
lime grey	3472	
shale red	3476	
lime grey	3493	
broken lime & shale	3508	
lime white	3517	set 416' of 7" liner at 3495
shale red	3521	
broken lime & shale	3537	
conglomerate mixed	3538	show oil
sdv lime blk	3540	
sand	3542	
shale and lime grey	3545	
Total Depth.		

