

WELL PLUGGING RECORD

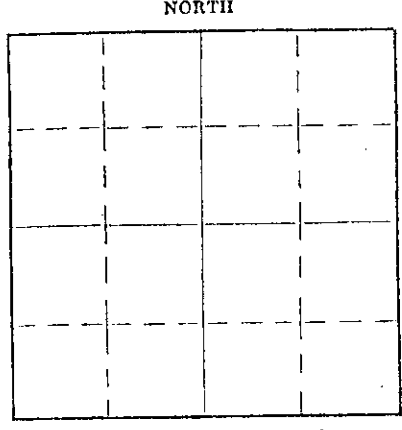
FORMATION PLUGGING RECORD

Strike out upper line when reporting plugging off formations.

STATE OF KANSAS CORPORATION COMMISSION (Give All Information Completely Make Required Affidavit Mail or Deliver Report to: Conservation Division State Corporation Commission 800 Hitting Building Wichita, Kansas)

Rush County. Sec. 14. Twp. 16 Rge. (E) 16 (W)

Location as "NE 1/4 NW 1/4 SW 1/4" or footage from lines... Lease Owner National Supply Company... Lease Name Suppes... Office Address Brown Bldg., Wichita, Kansas... Character of Well (Completed as Oil, Gas or Dry Hole) oil well... Date, well completed... Application for plugging filed 5/29/1940... Application for plugging approved 5/29/1940... Plugging Commenced 6/12/1940... Plugging Completed 6/20/1940... Reason for abandonment of well or producing formation exhausted... If a producing well is abandoned, date of last production... Was permission obtained from the Conservation Division or its agents before plugging was commenced? yes



Name of Conservation Agent who supervised plugging of this well C. T. Alexander... Producing formation... Depth to top... Bottom... Total Depth of Well... Feet... Show depth and thickness of all water, oil and gas formations.

OIL, GAS OR WATER RECORDS CASING RECORD

Table with columns: Formation, Content, From, To, Size, Put In, Pulled Out. Rows show casing sizes like 15 1/2", 12 1/2", 10", 8 5/8", 7" and depths like 20' 10", 485', 1054', 2835', 3249'.

Describe in detail the manner in which the well was plugged, indicating where the mud fluid was placed and the method or methods used in introducing it into the hole. If cement or other plugs were used, state the character of same and depth placed, from... feet to... feet for each plug set.

Mud from 3559 to 3538'. Cement from 3538' to 3523'. Mud from 3523' to 1100', then a rock bridge & 15' of cement. Mud to within 8' of top of surface pipe. 8' of cement at base of cellar.

RECEIVED STATE CORPORATION COMMISSION

JUN 21 1965

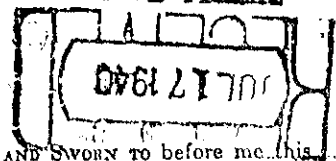
CONSERVATION DIVISION Wichita, Kansas

PLUGGING FILE SEG 14-T 16-R/6W BOOK PAGE 104 LINE 25

(If additional description is necessary, use BACK of this sheet) Correspondence regarding this well should be addressed to National Supply Co., Brown Bldg., Wichita, Kansas.

STATE OF KANSAS, COUNTY OF RUSSELL, ss.

B. J. Lowrey (employee of owner) or (owner or operator) of the above-described well, being first duly sworn on oath, says: That I have knowledge of the facts, statements, and matters herein contained and the log of the above-described well as filed and that the same are true and correct. So help me God.



(Signature) B. J. Lowrey (Address) National Supply Co., Brown Bldg., Wichita, Kansas

SUBSCRIBED AND SWORN to before me this 17 day of July 1944. My commission expires 4/20/1944

SHOENFELD-KITCH-HUNTER PROD. CO.
Suppos No. 1.

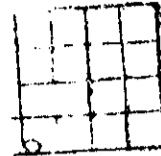
SEC. 14 T. 16 /R. 16W.
SWc SW

County Rush.

Total Depth. 3559' P.B. 3555'
Comm. 3-9-37 Comp. 5-27-37
Shot or Treated.
Contractor. Shoenfeld-Kitch Drlg.
Issued. 6-19-37

CASING.

15 1/2" 20'10"
12 1/2" 485'
10" 1054'
8 5/8" 2835'
7" 3249' UR 3294
5 3/16" liner 134'



Elevation.

Production. Pot. 297 B. Nat.

Figures Indicate Bottom of Formations.

cellar	8	shale red	2227
sand	35	shale blue	2260
shale blue	188	limo and breaks	2295
shale light	212	shale	2308
red rock	225	lime	2343
lime	260	shale red	2365
sand	6 BW 266	limo	2375
shale	310	brokon lime	2427
sand	323	shale	2525
shale	370	lime	2535
sdly lime	372	shale blue	2675
shale blue	400	hole caving.	
sand	410	shale brown	2680
shale blue	480	shale blue	2705
sand	485	limo	2718
shale blue	504	shale blue	2775
sand	645	shells & shale	2782
artesian wtr.		shale	2812
sand red	760	lime	2830
red mud	840	shale red	2835
red sand	860	shale blk	2845
red rock	1040	lime	2850
chalk	1046	shale	2855
lime anhydrite	1075	shale and shells	2875
red rock	1104	shale grey	2935
shale red	1255	limo	2953
shale blue	1278	shale	2965
shale white	1320	limo	3096
shale red	1352	sdly lime	3155
shale blue	1428	limo	3186
salt	1725	shale	3200
shale blue	1750	limo	3205
lime	1765	shale	3212
shale	1785	lime	3231
lime	1800	shale red	3249
shale	1835	limo	3285
lime	1845	shale blue	3288
shale	1855	lime	3459
lime	1870	1 BW 3288	
shells & breaks	1950	shale red	3464
shale blue	1970	show of oil 3410-3438	
lime	1985	limo	3476
shale blue	1990	shale	3492
red rock	2025	lime	3494
lime	2138	shale	3512
shale red	2148	shale red	3522
shale white	2150	lime	3525
lime	2175	broken lime	3538
shale	2185	conglomerate	3555
lime	2205	lime	3559
shale blue	2218	oil from 3538-3555 Little water 3557-3559	
		Total Depth.	

RECORDED
STATE OF KANSAS COMMISSIONER

JUN 21 1965

COMMISSIONER DIVISION
WICHITA, KANSAS

PLUGGING
FILE SEC 14 T 16 R 16W
BOOK PAGE 104 LINE 28

Hole, Plugged back to 3555.