

STATE OF KANSAS
STATE CORPORATION COMMISSION
200 Colorado Derby Building
Wichita, Kansas 67202

WELL PLUGGING RECORD
K.A.R.-82-3-117

API NUMBER 15-109-20,322-0000

LEASE NAME WasseMiller

WELL NUMBER 1

SPOT LOCATION NE SE SE

SEC. 13 TWP. 11S RGE 34W (E) or (W)

COUNTY Logan

Date Well Completed 5-16-84

Plugging Commenced 5-16-84

Plugging Completed 5-16-84

TYPE OR PRINT
NOTICE: Fill out completely
and return to Cons. Div.
office within 30 days.

LEASE OPERATOR A. Scott Ritchie

ADDRESS 125 N. Market, Suite 950, Wichita, KS 67202

PHONE (316) 267-4375 OPERATORS LICENSE NO. 5198

Character of Well D&A
(Oil, Gas, D&A, SWD, Input, Water Supply Well)

Did you notify the KCC/KDHE Joint District Office prior to plugging this well? Yes

Which KCC/KDHE Joint Office did you notify? David Warren, Hays, Ks.

Is ACO-1 filed? If not, is well log attached?

Producing formation Depth to top bottom T.D. 4650'

Show depth and thickness of all water, oil and gas formations.

OIL, GAS OR WATER RECORDS

CASING RECORD

Formation	Content	From	To	Size	Put in	Pulled out
Surface				8-5/8"	389'	none

Describe in detail the manner in which the well was plugged, indicating where the mud fluid was placed and the method or methods used in introducing it into the hole. If cement or other plugs were used state, the character of same and depth placed, from feet to feet each set.

1st plug set @ 2625' w/ 20 sx. 10 sx in the rat hole

2nd plug set @ 1550' w/ 100 sx. 10 sx in the mouse hole

3rd plug set @ 440' w/ 40 sx.

4th plug set @ 40' w/ 10 sx.

(If additional description is necessary, use BACK of this form.)

Name of Plugging Contractor Murfin Drilling Company License No. 6033
Address 250 N. Water, Suite 300, Wichita, KS 67202


STATE OF Kansas COUNTY OF Sedgwick, ss.

Robert A. Ramseyer, Jr.

(employee of operator) or (operator) of above-described well, being first duly sworn on oath, says: That I have known of the facts, statements, and matters herein contained and the log of the above-described well as filed that the same are true and correct as the same are on file.

(Signature) Robert A. Ramseyer, Jr.
Robert A. Ramseyer, Jr., 250 N. Water,
(Address) St. 300, Wichita, KS 67202

RECEIVED
STATE CORPORATION COMMISSION
JUN 13 1984
AND SWORN TO before me this 23 day of May, 1984
Wichita, Kansas



Eleanor Hall
Eleanor Hall Notary Public

My Comm. Expires: 4-25-87


WELL LOG

COMPANY A. SCOTT RITCHIE
 125 N. Market, Suite 950
 Wichita, KS 67202
FARM WASSEMILLER NO. 1

SEC. 13 T. 11S R. 34W
 LOC. NE SE SE

RID. NO. 21
TOTAL DEPTH 4650'
COMM. 5-8-84 **COMP.** 5-16-84

COUNTY Logan
 KANSAS



CONTRACTOR MURFIN DRILLING COMPANY
 250 N. Water, Suite 300
 Wichita, KS 67202

CASINO
 20 10
 15 8 -5/8" csg set @ 389' w/235 sx Common
 12 6 Quickset
 13 5

ELEVATION

PRODUCTION

FIGURES INDICATE BOTTOM OF FORMATIONS


Sand & Shale	390'
Shale	2624'
Anhydrite	2657'
Shale	3690'
Shale & Lime (RTD)	4650'

RECEIVED
 STATE CORPORATION COMMISSION
 JUN 13 1984
 CONSERVATION DIVISION
 Wichita, Kansas

State of Kansas
 County of Sedgwick

I, Robert A. Ramseyer, Jr. of the Murfin Drilling Company

upon oath state that the above and foregoing is a true and correct copy of the log of the Wassemiller #1 well.



Robert A. Ramseyer, Jr.
 Robert A. Ramseyer, Jr.

Subscribed and sworn to before me this 23 day of May 1984

My Commission Expires: 4-25-87

Eleanor Hall
 Eleanor Hall
 NOTARY PUBLIC