

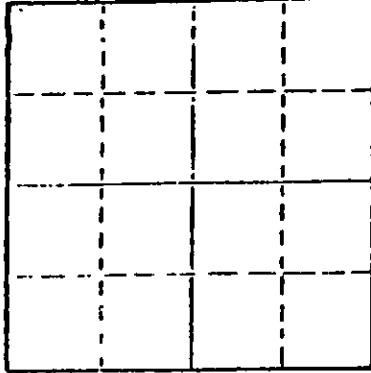
STATE OF KANSAS  
STATE CORPORATION COMMISSION

WELL PLUGGING RECORD

Give All Information Completely  
Make Required Affidavit  
Mail or Deliver Report to  
Conservation Division  
State Corporation Comm.  
245 North Water  
Wichita, KS 67202

Ellis County, Sec. 7 Twp. 11 Rge. 19 E/W  
Location as "NE/CNW $\frac{1}{4}$ /SW $\frac{1}{4}$ " or footage from lines

C NW NW  
Lease Owner Beren & Co.  
Lease Name Mai Well No. 1  
Office Address 506 Rule Bldg, Wichita, KS 67202  
Character of Well (Completed as Oil, Gas or Dry Hole) Dry Hole



Locate well correctly on above  
Section Plot

Date Well completed 10-28 1981  
Application for plugging filed 10-28 1981  
Application for plugging approved 10-28 1981  
Plugging commenced 10-28 1981  
Plugging completed 10-28 1981  
Reason for abandonment of well or producing formation

If a producing well is abandoned, date of last production 19

Was permission obtained from the Conservation Division or its agents before plugging was commenced? Yes

Name of Conservation Agent who supervised plugging of this well Gilbert Scheck  
Producing formation Depth to top Bottom Total Depth of Well 3740'  
Show depth and thickness of all water, oil and gas formations.

OIL, GAS OR WATER RECORDS

CASING RECORD

FORMATION	CONTENT	FROM	TO	SIZE	PUT IN	PULLED OUT
				8 5/8"	207'	-0-

Describe in detail the manner in which the well was plugged, indicating where the mud fluid was placed and the method or methods used in introducing it into the hold. If cement or other plugs were used, state the character of same and depth placed, from feet to feet for each plug set.

1st plug was set @ 720' with 70 sacks cement  
2nd plug was set @ 210' with 40 sacks cement  
3rd plug was set @ 40' with 10 sacks cement

RECEIVED  
STATE CORPORATION COMMISSION  
NOV 2 1981

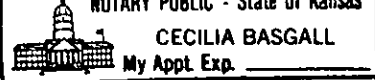
CONSERVATION DIVISION  
Wichita, Kansas

(If additional description is necessary, use BACK of this form)  
Name of Plugging Contractor Dreiling Oil, Inc., Victoria, KS 67671

STATE OF KANSAS COUNTY OF ELLIS, ss.  
I, Patty Dreiling, of Dreiling Oil, Inc., (employee of owner) or (owner or operator) of the above-described well, being first duly sworn on oath, says: That I have knowledge of the facts, statements, and matters herein contained and the log of the above-described well as filed and that the same are true and correct. So help me God.

(Signature) Patty Dreiling  
Patty Dreiling, Victoria, KS 67671  
(Address)

SUBSCRIBED AND SWORN TO before me this 30th day of October, 1981



My commission expires

January 19, 1985

Cecilia Basgall  
Cecilia Basgall Notary Public.

# DREILING OIL, INC.

Victoria, Kansas 67671

## WELL LOG

Company	Beren & Co. 506 Rule Bldg. Wichita, KS 67202	Sec. 7	Twp. 11	Rng. 19W
Farm	Mai No. 1	Location	C NW NW	
Total Depth	3740'	County	Ellis	
Comm.	10-23-81	Comp.	10-28-81	Elevation: 2109' <b>K. B.</b>
Contractor	Dreiling Oil, Inc. Rt. #1 Victoria, KS 67671		2106'	<b>D. F.</b>
			2104'	<b>G. R.</b>

**Casing Record**

**Cement Record**

**Production:**

207' - 8 5/8"

165 sacks cement

D & A

**Figures Indicate Bottom of Formations**

0'	43'	Post Rock
43'	85'	Post Rock
85'	212'	Shale
212'	1158'	Shale & Sand
1158'	1497'	Shale
1497'	1540'	Anhy.
1540'	1775'	Shale
1775'	2245'	Shale & Lime
2245'	2428'	Shale & Lime
2428'	2699'	Line & Shale Streaks
2699'	2960'	Line & Shale
2960'	3185'	Line & Shale
3185'	3296'	Lime
3296'	3389'	Lime
3389'	3464'	Lime
3464'	3552'	Lime
3552'	3640'	Lime
3640'	3740'	Lime
3740'	T.D.	

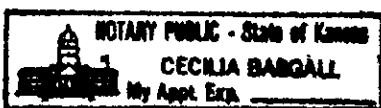
STATE OF KANSAS)  
 ) ss  
 COUNTY OF ELLIS)

**RECEIVED**  
 STATE CORPORATION COMMISSION  
**NOV 2 1981**  
 CONSERVATION DIVISION  
 Wichita, Kansas

I, Patty Dreiling, of Dreiling Oil, Inc., upon oath states that the above and foregoing is a true and correct copy from the Daily Drilling Report from the Mai #1.

*Patty Dreiling*  
 Patty Dreiling

Subscribed and sworn to before me this 30th day of October, 1981.



*Cecilia Basgall*  
 Cecilia Basgall Notary Public

My commission expires: January 19, 1985