

STATE OF KANSAS
STATE CORPORATION COMMISSION

Form CP-4

Give All Information Completely
Make Required Affidavit
Mail or Deliver Report to:
Conservation Division
State Corporation Commission
212 No. Market
Wichita, Kansas

WELL PLUGGING RECORD

Logan County, Sec. 11 Twp. 11S Rge. 32W (W)

Location as "NE/CNWKSWK" or footage from lines 150' W of C NE SW

Lease Owner Murfin Drilling, Nadel & Gussman, & Raymond Oil

Lease Name Schmitt Well No. 2

Office Address 617 Union Center, Wichita, Kansas

Character of Well (completed as Oil, Gas or Dry Hole) Dry Hole

Date well completed October 29 1970

Application for plugging filed October 28 1970

Application for plugging approved October 29 1970

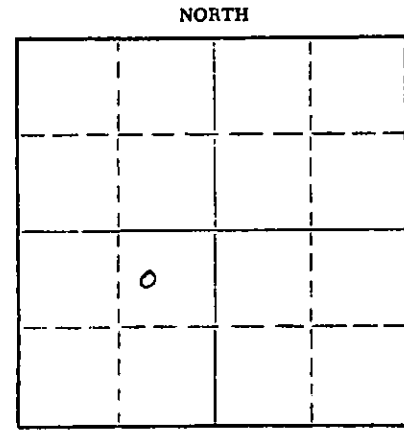
Plugging commenced October 29 1970

Plugging completed October 29 1970

Reason for abandonment of well or producing formation

If a producing well is abandoned, date of last production 19

Was permission obtained from the Conservation Division or its agents before plugging was commenced? Yes



Name of Conservation Agent who supervised plugging of this well Bill Nichols

Producing formation Depth to top Bottom Total Depth of Well Feet

Show depth and thickness of all water, oil and gas formations.

OIL, GAS OR WATER RECORDS				CASING RECORD		
FORMATION	CONTENT	FROM	TO	SIZE	PUT IN	PULLED OUT
				8 5/8"	248'	None

Describe in detail the manner in which the well was plugged, indicating where the mud fluid was placed and the method or methods used in introducing it into the hole. If cement or other plugs were used, state the character of same and depth placed, from feet to feet for each plug set.

Squeezed down 8 5/8" casing 75 sx. 50-50 Pos. 6% CC.
Broke circulation behind surface casing


RECEIVED
STATE CORPORATION COMMISSION
JAN 4 1971
CONSERVATION DIVISION
Wichita, Kansas

(If additional description is necessary, use BACK of this sheet)
Name of Plugging Contractor Murfin Drilling Company
Address 617 Union Center, Wichita, Kansas 67202

STATE OF Kansas, COUNTY OF Sedgwick, ss.
James R. Daniels (employee of owner) or (owner or operator) of the above-described well, being first duly sworn on oath, says: That I have knowledge of the facts, statements, and matters herein contained and the log of the above-described well as filed and that the same are true and correct. So help me God.

(Signature) James R. Daniels
617 Union Center, Wichita, Kansas (Address)

Subscribed and Sworn to before me this 31st day of December, 1970
February 7, 1971
Wilma V. Brokes Notary Public.



WELL LOG

15-109.20007.0000

COMPANY Murfin Drilling, Nadel & Gussman &
Raymond Oil Company
FARM Schmitt NO. 2

SEC. 11 T. 11S R. 32W
LOC. 150' W of C NE SW

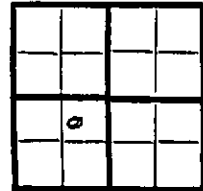
RIG. NO. 2

TOTAL DEPTH 4650'

COMM. 10-18-70

COMP. 10-28-70

COUNTRY Logan
KANSAS



SHOT OR TREATED

CONTRACTOR Murfin Drilling Company

ISSUED

CASING

20	10
15	5/8" @ 256' w/175 SX.
12	6
13	8

ELEVATION 3035 GL

3040 KB

PRODUCTION D & A

FIGURES INDICATE BOTTOM OF FORMATIONS


190 Sand and Shale
 1920 Shale
 2160 Shale-Sand 2480
 2480 Shale
 2545 Shale-Red Bed
 2570 Anhydrite
 2690 Shale
 3395 Shale and Lime
 3433 Lime
 3455 Shale and Lime
 3555 Lime
 3855 Lime and Shale
 3985 Lime
 4140 Lime and Shale
 4225 Lime
 4295 Lime and Shale
 4428 Lime
 4444 Lime and Shale
 4560 Lime
 4630 Lime and Shale
 4650 Lime

RECEIVED
 STATE CORPORATION COMMISSION
 JAN 4 1971
 CONSERVATION DIVISION
 Wichita, Kansas

State of Kansas
 County of Sedgwick } ss:

I, James R. Daniels of the Murfin Drilling Company

upon oath state that the above and foregoing is a true and correct copy of the log of the Schmitt #2 well.



Subscribed and sworn to before me this 30th day of December 19 70

My Commission Expires February 7, 1971

James R. Daniels
 James R. Daniels

Wilma V. Brokes
 Wilma V. Brokes
 NOTARY PUBLIC