

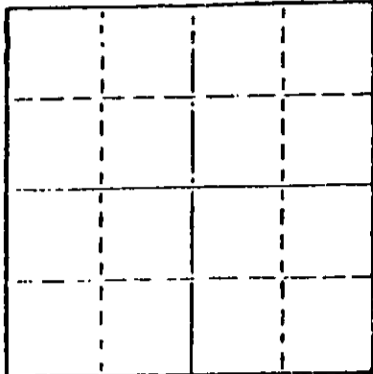
STATE OF KANSAS  
STATE CORPORATION COMMISSION

WELL PLUGGING RECORD

Give All Information Completely  
Make Required Affidavit  
Mail or Deliver Report to  
Conservation Division  
State Corporation Comm.  
245 North Water  
Wichita, KS 67202

Ellis County. Sec. 6 Twp. 11S Rge. 19WE/W  
Location as "NE/CNW/SW" or footage from lines

W/2 SW SW  
Lease Owner Kennedy & Mitchell, Inc.  
Lease Name Armbrister Well No. 34-568  
Office Address 7400 West Jefferson, Denver, Col. 80235  
Character of Well (Completed as Oil, Gas or Dry Hole)



Locate well correctly on above  
Section Plat

Dry  
Date Well completed 7-17 19 81  
Application for plugging filed 7-16- 19 81  
Application for plugging approved 7-16 19 81  
Plugging commenced 7-17 19 81  
Plugging completed 7-17 19 81  
Reason for abandonment of well or producing formation

Dry  
If a producing well is abandoned, date of last production 19

Was permission obtained from the Conservation Division or its agents before plugging was commenced? Yes

Name of Conservation Agent who supervised plugging of this well Marion Schmidt  
Producing formation Depth to top Bottom Total Depth of Well 3850  
Show depth and thickness of all water, oil and gas formations.

OIL, GAS OR WATER RECORDS

CASING RECORD

FORMATION	CONTENT	FROM	TO	SIZE	PUT IN	PULLED OUT
		0	263	8 5/8		

Describe in detail the manner in which the well was plugged, indicating where the mud fluid was placed and the method or methods used in introducing it into the hold. If cement or other plugs were used, state the character of same and depth placed, from feet to feet for each plug set.

Plugged:  
65 sacks @ 840  
30 sacks @ 300  
10 sacks @ 40  
Completed @ 11:00 PM 7-17-81  
Cemented by Sun Cementing

(If additional description is necessary, use BACK of this sheet)

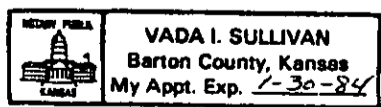
Name of Plugging Contractor DaMac Drilling Inc.  
Box 1164, Great Bend, Ks. 67530

STATE OF Kansas COUNTY OF Barton, ss.  
Martha J. McKown (employee of owner) or (owner or operator)  
of the above-described well, being first duly sworn on oath, says: That I have knowledge of the facts, statements, and matters herein contained and the log of the above-described well as filed and that the same are true and correct. So help me God.

(Signature) Martha J. McKown  
Box 1164, Great Bend, Ks. 67530  
(Address)

SUBSCRIBED AND SWORN TO before me this 18th day of July, 19 81

My commission expires



Vada I. Sullivan  
Notary Public.

RECEIVED  
STATE CORPORATION COMMISSION

JUL 30 1981  
CONSERVATION DIVISION  
Wichita, Kansas

# WELL LOG

COMPANY Kennedy & Mitchell, Inc.

SEC. 6 T. 11S R. 19W

FARM Armbrister NO. 34-568

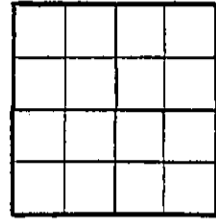
LOC. W/2 SW SW

TOTAL DEPTH 3850 RTD

COUNTY Ellis, Kansas

COMM. 7-10-81 COMP. 7-17-81

CONTRACTOR DaMac Drilling Inc.



CASING 8 5/8 set @ 263'

ELEVATION

PRODUCTION P&A

FIGURES INDICATE BOTTOM OF FORMATIONS

Sand	0	265
Shale, Sand	265	2060
Shale	2060	2210
Shale, Lime	2210	3850 RTD

RECEIVED  
 STATE CORPORATION COMMISSION  
 III 30 1981  
 CONSERVATION DIVISION  
 Wichita, Kansas

State of Kansas  
 County of Barton

I, Martha J. McKown of DaMac Drilling Inc.

upon oath state the above and foregoing is a true and correct copy of the log of the Armbrister 34-568 well.

*Martha J. McKown*

Subscribed and sworn to before me this 18th day of July 19 81

My Commission Expires:



*Vada L. Sullivan*  
 NOTARY PUBLIC