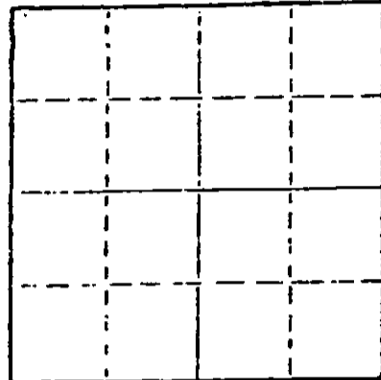


STATE OF KANSAS
STATE CORPORATION COMMISSION

WELL PLUGGING RECORD

Give All Information Completely
Make Required Affidavit
Mail or Deliver Report to
Conservation Division
State Corporation Comm.
245 North Water
Wichita, KS 67202



Locate well correctly on above
Section Plat

Ness County, Sec. 29 Twp. 18S Rge. 25 NE/W
Location as "NE/CNW/SW" or footage from lines
C NE NE

Lease Owner Twin Western Resources, Inc.
Lease Name Dumer Well No. 1
Office Address 920 Union Center Bldg., Wichita 67202
Character of Well (Completed as Oil, Gas or Dry Hole)
Dry Hole
Date Well completed 2/6/80 19
Application for plugging filed 2/6/80 19
Application for plugging approved 2/6/80 19
Plugging commenced 2/6/80 19
Plugging completed 2/6/80 19
Reason for abandonment of well or producing formation

If a producing well is abandoned, date of last production 19

Was permission obtained from the Conservation Division or its agents before plugging was commenced? yes

Name of Conservation Agent who supervised plugging of this well Marion Schmidt
Producing formation Depth to top Bottom Total Depth of Well
Show depth and thickness of all water, oil and gas formations. RTD 4435'

OIL, GAS OR WATER RECORDS

CASING RECORD

FORMATION	CONTENT	FROM	TO	SIZE	PUT IN	PULLED OUT
	Surface	0	327'	8-5/8"	yes	no

Describe in detail the manner in which the well was plugged, indicating where the mud fluid was placed and the method or methods used in introducing it into the hold. If cement or other plugs were used, state the character of same and depth placed, from feet to feet for each plug set.

- 1st plug @ 870' with 70 sacks
- 2nd plug @ 300' with 20 sacks
- 3rd plug @ 40' with 10 sacks
- 5 sacks in rathole

(If additional description is necessary, use BACK of this sheet)

Name of Plugging Contractor Slawson Drilling Company, Inc.



STATE OF Kansas COUNTY OF Sedgwick, ss.
James C. Remsberg, Slawson Drilling Company, Inc. (employee of owner) or (owner or operator of the above-described well, being first duly sworn on oath, says: That I have knowledge of the facts, statements, and matters herein contained and the log of the above-described well as filed and that the same are true and correct. So help me God.

(Signature) James C. Remsberg
James C. Remsberg
200 Douglas Building, Wichita, Kansas 67202
(Address)

SUBSCRIBED AND SWORN TO before me this 20 day of February, 1980

Mary Lou Taylor
Mary Lou Taylor Notary Public.

My commission expires January 17, 1981



15-135-21746-00-00

DRILLERS LOG

OPERATOR: Twin Western Resources, Inc.
 920 Union Center Building
 Wichita, Kansas 67202

LEASE: Dumler #1
 C NE NE Sec. 29-18S-25W
 Ness County, Kansas

CONTRACTOR: Slawson Drilling Company, Inc.
 200 Douglas Building
 Wichita, Kansas 67202

COMMENCED: 1/28/80

COMPLETED: 2/6/80

RTD: 4435'

SURFACE CASING: 8-5/8" set at 327' with 225 sx cement

0' to 337' Shale (12 1/2" Surface Hole)
 337' to 966' Shells & Shale
 966' to 1728' Shale
 1728' to 1769' Anhydrite
 1769' to 3060' Shale
 3060' to 3665' Shale & Lime
 3665' to 4042' Lime & Shale
 4042' to 4185' Shale & Lime
 4185' to 4405' Lime
 4405' to 4420' Shale & Lime
 4420' to 4435' Lime
 RTD: 4435'

STATE OF KANSAS

COUNTY OF SEDGWICK

I, James C. Remsberg, of the Slawson Drilling Company, Inc.
 hereby state the above is an accurate copy of the Dumler #1 log for
 Twin Western Resources, Inc.

James C. Remsberg
 James C. Remsberg

Subscribed and sworn to
 me this 20th day of February, 1980

Mary Lou Taylor
 Mary Lou Taylor, Notary

My commission expires January 17, 1981

