

TYPE OR PRINT
 NOTICE: Fill out completely
 and return to Cons. Div.
 office within 30 days.

LEASE OPERATOR TXO Production Corp.

ADDRESS 200 W. Douglas, Suite 300, Wichita, KS 67202

PHONE # (316) 265-9441 OPERATORS LICENSE NO. 5171

Character of Well D&A
 (Oil, Gas, D&A, SWD, Input, Water Supply Well)

Did you notify the KCC/KDHE Joint District Office prior to plugging this well? Yes

Which KCC/KDHE Joint Office did you notify? _____

Is ACO-1 filed? _____ If not, is well log attached? _____

Producing formation _____ Depth to top _____ bottom _____ T.D. 4500'

Show depth and thickness of all water, oil and gas formations.

OIL, GAS OR WATER RECORDS

CASING RECORD

Formation	Content	From	To	Size	Put in	Pulled out
Surface				8-5/8"	409'	none

Describe in detail the manner in which the well was plugged, indicating where the mud fluid was placed and the method or methods used in introducing it into the hole. If cement or other plugs were used state, the character of same and depth placed, from feet to feet each set.

1st plug @ 1690' w/ 50 sx;
 2nd plug @ 900' w/ 40 sx;
 3rd plug @ 450' w/ 40 sx;
 4th plug @ 40' w/ 10 sx;
 10 sx in rat hole; 10 sx in mouse hole.

(If additional description is necessary, use BACK of this form.)

Name of Plugging Contractor Murfin Drilling Company License No. 6033
 Address 250 N. Water, Suite 300, Wichita, KS 67202


RECEIVED

STATE CORPORATION COMMISSION

STATE OF Kansas COUNTY OF Sedgwick, ss.

Robert A. Ramseyer, Jr. (employee of operator)

(operator) of above-described well, being first duly sworn on oath, says: That I have knowledge of the facts, statements, and matters herein contained and the logs of the above-described well as filed that the same are true and correct.



(Signature) Robert A. Ramseyer, Jr.
 (Address) 250 N. Water, Suite 300, Wichita, KS 67202

SUBSCRIBED AND SWORN TO before me this 11 day of February, 1985

Eleanor Hall
 Notary Public

My Comm. Expires: 4-25-87

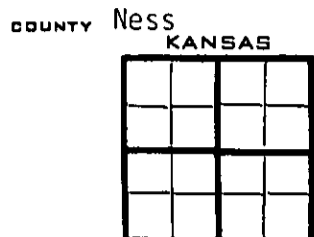
WELL LOG

15-135-22756-00-00

COMPANY TXO Production Corp.
200 W. Douglas, Suite 300
Wichita, KS 67202
FARM SUTTON "B" NO. 1

SEC. 35 T. 18S R. 25W
LOC. Ç NE SW

RIG. NO. 21
TOTAL DEPTH 4500'
COMM. 1-23-85 COMP. 1-31-85



CONTRACTOR Murfin Drilling Company
250 N. Water, Suite 300
Wichita, KS 67202

CASING
20 10
15 8 -5/8" csg set @ 409' w/250 sx Common,
12 6 3% CC, 2% gel.
13 5

ELEVATION
PRODUCTION

FIGURES INDICATE BOTTOM OF FORMATIONS

Sand & Shale 410'
Shale 900'
Shale & Sand 1750'
Shale 3410'
Lime & Shale (RTD) 4500'

RECEIVED
STATE CORPORATION COMMISSION

FEB 13 1985


CONSERVATION DIVISION
Wichita, Kansas

02-13-1985

State of Kansas
County of Sedgwick } ss:

I, Robert A. Ramseyer, Jr. of the Murfin Drilling Company

upon this day certify that above and foregoing is a true and correct copy of the log of the Sutton "B" #1 well.



Robert A. Ramseyer, Jr.
Robert A. Ramseyer, Jr., Agent For Op.

Subscribed and sworn to before me this 11th day of February 19 85

Eleanor Hall
Eleanor Hall NOTARY PUBLIC