

15-135-20361-00-00

STATE OF KANSAS
STATE CORPORATION COMMISSION

Form CP-4

Give All Information Completely
Make Required Affidavit
Mail or Deliver Report to:
Conservation Division
State Corporation Commission
212 No. Market
Wichita, Kansas 67202

WELL PLUGGING RECORD

Ness County. Sec. 19 Twp. 18 Rge. 25 (E) W (W)
Location as "NE/CNWSW¼" or footage from lines 150 S-C SE SW

Lease Owner Murfin Drilling Co.

Lease Name Tenny Well No. # 2

Office Address 617 Union Center ; Wichita, Kansas 67202

Character of Well (completed as Oil, Gas or Dry Hole)

Date well completed 19

Application for plugging filed December 1970

Application for plugging approved December 1970

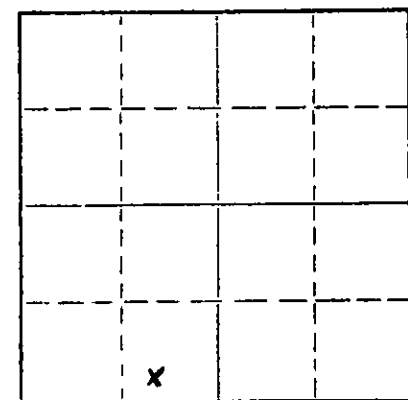
Plugging commenced November 30 1970

Plugging completed December 11 1970

Reason for abandonment of well or producing formation

If a producing well is abandoned, date of last production 19

Was permission obtained from the Conservation Division or its agents before plugging was commenced? Yes



Locate well correctly on above Section Plat

Name of Conservation Agent who supervised plugging of this well Leo Massey

Producing formation Depth to top Bottom Total Depth of Well Feet

Show depth and thickness of all water, oil and gas formations.

OIL, GAS OR WATER RECORDS

CASING RECORD

FORMATION	CONTENT	FROM	TO	SIZE	PUT IN	PULLED OUT
				8 5/8	306	None
				5 1/2	4431	3007

Describe in detail the manner in which the well was plugged, indicating where the mud fluid was placed and the method or methods used in introducing it into the hole. If cement or other plugs were used, state the character of same and depth placed, from feet to feet for each plug set.

November 30, 1970 Plugged off bottom. Dumped sand to 4400'. Mixed and dumped 5 sx of cement to 4360'.

December 11, 1970 Plugged off top. Allied Cementing Co. mixed and pumped down 8 5/8" surface casing - 4 sx of hulls & 28 sx of gel - 100 sx of cement - 10 barrels of water - released plug and mixed and pumped 30 sx of cement.

RECEIVED
STATE CORPORATION COMMISSION
JAN 11 1971
CONSERVATION DIVISION
Wichita, Kansas

01-11-1971

(If additional description is necessary, use BACK of this sheet)


Name of Plugging Contractor RUSS CASING PULLING, INC.
Address P. O. Box 1082 Great Bend, Kansas 67530

STATE OF Kansas, COUNTY OF Sedgwick, ss.
James R. Daniels (employee of owner) or (owner or operator) of the above-described well, being first duly sworn on oath, says: That I have knowledge of the facts, statements, and matters herein contained and the log of the above described well as filed and that the same are true and correct. So help me God.

(Signature)

James R. Daniels
617 Union Center, Wichita, Kansas
(Address)

Subscribed and sworn to before me this 7th day of January, 1971



Quilma V. Brokes
Notary Public.

My commission expires February 7, 1971

15-135-20361-00-00
WELL LOG

COMPANY Murfin Drilling Company

SEC. 19 T. 18S R. 25W
COR. 150' S of C SE SW

FARM Willis Tenny NO. 2

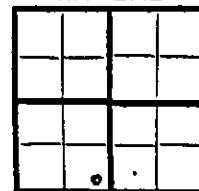
RIG. NO. 2

TOTAL DEPTH 4435'

COUNTRY Ness
KANSAS

COMM. 7-29-70

COMP. 8-7-70



SHOT OR TREATED

CONTRACTOR Murfin Drilling Company

ISSUED

CASING

20 10
15 5/8" @ 306' w/200 sx.
12 6
13 1/2" @ 4431 w/75 sx.

ELEVATION 2498 GL

2503 KB

PRODUCTION

FIGURES INDICATE BOTTOM OF FORMATIONS

308 Surface clay and shale
1400 Shale and iron streaks
1776 Shale
1808 Anhydrite
1835 Shale
2255 Shale and lime streaks
3710 Lime and Shale
4275 Lime
4350 Lime and chert w/shale streaks
4430 Lime
4435 Sand
4435 Total Depth

RECEIVED
STATE CORPORATION COMMISSION
DEC 10 1970
CONSERVATION DIVISION
Wichita, Kansas

12-10-1970

State of Kansas }
County of Sedgwick } ss:

I, James R. Daniels of the Murfin Drilling Company

upon oath state that the above and foregoing is a true and correct copy of the log of the Willis Tenny #2 well.

James R. Daniels
James R. Daniels

Subscribed and sworn to before me this 10th day of September 19 70

Wilma V. Brokes
Wilma V. Brokes

My Commission Expires: February 7, 1971

