

15-135-19121-00-00

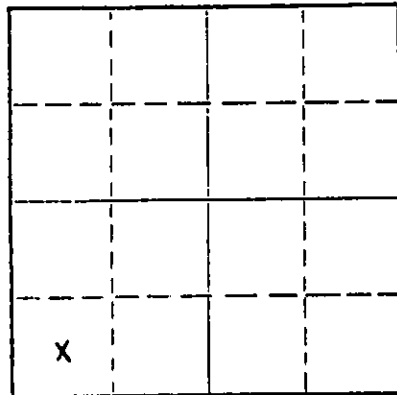
STATE OF KANSAS
CORPORATION COMMISSION

Form CP-4

WELL PLUGGING RECORD

Give All Information Completely
Make Required Payment
Mail or Deliver Report to:
Conservation Division
State Corporation Commission
212 No. Market
Wichita, Kansas 67202

Ness County, Sec. 25 Twp. 18 Rge. 25 (#) (W)
Location as "NE/CNW/SW" or footage from lines C SW SW
Lease Owner Palomino Petroleum
Lease Name Cook Well No. 1
Office Address 304 Insurance Bldg.
Character of Well (completed as Oil, Gas or Dry Hole) oil
Date well completed December 21 1973
Application for plugging filed July 24 1972
Application for plugging approved July 26 1972
Plugging commenced 8 / 4 1972
Plugging completed 8 / 16 1972
Reason for abandonment of well or producing formation non-commercial
If a producing well is abandoned, date of last production about March 1972
Was permission obtained from the Conservation Division or its agents before plugging was commenced? Yes



Locate well correctly on above Section Plat

Name of Conservation Agent who supervised plugging of this well Leo Massey
Producing formation Mississippian Depth to top 4418 Bottom 4467 Total Depth of Well 4467 Feet
Show depth and thickness of all water, oil and gas formations.

OIL, GAS OR WATER RECORDS				CASING RECORD		
FORMATION	CONTENT	FROM	TO	SIZE	PUT IN	PULLED OUT
				8 5/8"	317'	none
				5 1/2"	4418'	3511'

Describe in detail the manner in which the well was plugged, indicating where the mud fluid was placed and the method or methods used in introducing it into the hole. If cement or other plugs were used, state the character of same and depth placed, from _____ feet to _____ feet for each plug set.

Filled sand from 4467 to 4400', run 5 sacks of cement from 4400' to 4370'
Had 3 sacks of bulls 28 sacks of gel mud and 100 sacks of cement pumped in
8 5/8" to plug well.

RECEIVED
STATE CORPORATION COMMISSION
OCT 11 1972

CONSERVATION DIVISION
Wichita, Kansas

09-11-1972


(If additional description is necessary, use BACK of this sheet)
Name of Plugging Contractor Glenn & Smith Pipe Pulling Co.
Address Box 156 Ellinwood, Kansas

STATE OF KANSAS, COUNTY OF SEDGWICK, ss.
R. W. Watchous (employee of owner) or (owner of property) of the above-described

well, being first duly sworn on oath, says: That I have knowledge of the facts, statements and matters herein contained and the log of the above described well as filed and that the same are true and correct. So help me God.

(Signature) [Signature]
304 Insurance Bldg., Wichita, Ks. 67202
(Address)

Subscribed and sworn to before me this 8th day of September, 1972
Celia A. Smith
Celia A. Smith Notary Public.



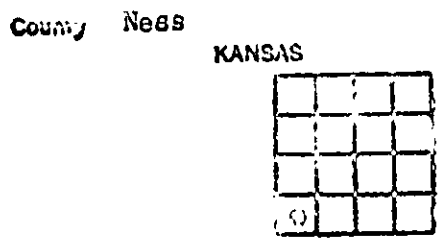
WELL LOG BUREAU—KANSAS GEOLOGICAL SOCIETY
508 East Main Block, Wichita, Kansas

COPY

Company- COLORADO OIL & GAS CORP.
Farm- Cook No. 1

SEC. 25 T. 18 R. 25W
3 SW SW

Total Depth. 4467'
Com.m. 12-7-63 Date 12-21-63
Shot or Treated.
Contractor. Braden Drilling Co.
Issued. 5-2-64



CASINO:
8 5/8" 317' cem w/175 ex.
5 1/2" 4418' cem w/100 s.

Elev. on. 2409' KB

Production. 22 BOPD, 30% WTR.

Figures indicate bottom of formations.

surface clay, sand & blue shale	125
shale	300
shale & shells	210
shale	815
sand strks. & shale	950
redbed & sand	1050
Anhydrite	1075
shale	1115
sand	1398
red rock & shale	1510
redbed	1667
Anhydrite	1715
shale	2340
shale & lir.	3075
sdv lime & shale	3167
shale & lime	3900
lime	4242
lime & shale	4340
lime	4300
lime & shale	4405
lime	4420
chert. lime	4435
chert. lir. ?	4407
Total Dept.	
TOPS. LOG	
Base line	1077
Cimarron Anhydrite	1080
Webb	1306
Leas	1520
Morrison	2104
Cherokee Lm.	4321
Mississippi Dolomite	4414

RECEIVED
STATE CORPORATION COMMISSION
JUN 26 1972
CONSERVATION DIVISION
Wichita, Kansas
07-26-1972