

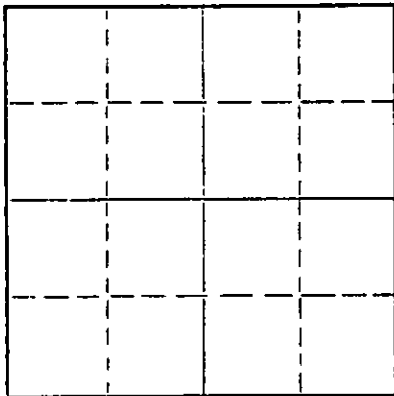
STATE OF KANSAS
STATE CORPORATION COMMISSION

15-135-20390-00-00 Form CP-4

WELL PLUGGING RECORD

Give All Information Completely
Make Required Affidavit
Mail or Deliver Report to:
Conservation Division
State Corporation Commission
212 No. Market
Wichita, Kansas

NORTH



Locate well correctly on above
Section Plat

Ness County, Sec. 17 Twp. 18S Rge. (E) 23(W)

Location as "NE/CNW/SW" or footage from lines SW SW

Lease Owner Mull Drilling Company, Inc.

Lease Name Keller Well No. 1

Office Address 1625 Wichita Plaza, Wichita, Kansas

Character of Well (completed as Oil, Gas or Dry Hole) Dry Hole

Date well completed 12-8 1970

Application for plugging filed 12-8 1970

Application for plugging approved 12-8 1970

Plugging commenced 12-8 1970

Plugging completed 12-8 1970

Reason for abandonment of well or producing formation No oil or gas found in commercial quantities.

If a producing well is abandoned, date of last production ---- 19--

Was permission obtained from the Conservation Division or its agents before plugging was commenced? Yes

Name of Conservation Agent who supervised plugging of this well Leo Massey, Hays, Kansas

Producing formation _____ Depth to top _____ Bottom _____ Total Depth of Well 4380 Feet

Show depth and thickness of all water, oil and gas formations.

OIL, GAS OR WATER RECORDS

CASING RECORD

FORMATION	CONTENT	FROM	TO	SIZE	PUT IN	PULLED OUT
				8-5/8"	393'	-0-

Describe in detail the manner in which the well was plugged, indicating where the mud fluid was placed and the method or methods used in introducing it into the hole. If cement or other plugs were used, state the character of same and depth placed, from _____ feet to _____ feet for each plug set.

Set first plug at 600 feet with 70 sacks;
second plug at 300 feet with 20 sacks; solid
bridge to 40 feet with 10 sacks; 2 sacks for
rat hole. Plugging completed 7:30 a.m. 12-8-70.

RECEIVED
STATE CORPORATION COMMISSION
DEC 15 1970
CONSERVATION DIVISION
Wichita, Kansas
12-15-1970

(If additional description is necessary, use BACK of this sheet)
Name of Plugging Contractor Rains & Williamson Oil Co., Inc.
Address 1425 Wichita Plaza, Wichita, Kansas

STATE OF KANSAS COUNTY OF SEDGWICK ss.
Wilson Rains (employee of owner) or (owner or operator) of the above-described well, being first duly sworn on oath, says: That I have knowledge of the facts, statements, and matters herein contained and the log of the above-described well as filed and that the same are true and correct. So help me God.

(Signature) Wilson Rains Wilson Rains
1425 Wichita Plaza, Wichita, Kansas
(Address)

Subscribed and sworn to before me this 11 day of December, 1970

My Commission expires March 31, 1974
Jeanine Durand Notary Public.



15-135-20390-00

RECEIVED
STATE CORPORATION COMMISSION
DEC 15 1970
CONSERVATION DIVISION
Wichita, Kansas

12-15-1970

ROTARY DRILLING LOG

Operator: Mull Drilling Company, Inc.
#1 KELLER
SW SW Sec. 17-18S-23W
Ness County, Kansas


Contractor: Rains & Williamson
Oil Co., Inc.
Commenced: 11-27-70
Completed: 12-8-70
Casing: 8-5/8"/393'/225 sacks

Formations


Surface Clay and Sand	40'
Shale	400'
Shale and Sand	1130'
"D" Sand	1300'
Shale and Red Bed	1405'
Red Bed	1590'
Anhydrite	1626'
Shale	1860'
Shale and Red Bed	2155'
Shale and Lime	2305'
Lime and Shale	2904'
Lime	3070'
Lime and Shale	3380'
Lime	3565'
Lime and Shale	3805'
Lime	4200'
Lime and Shale	4280'
Lime	4325'
Lime, Shale and Chert	4380'
Rotary Total Depth	4380'

We certify the above log is true and correct, to the best of our knowledge and belief.

RAINS & WILLIAMSON OIL CO., INC.


Wilson Rains

Subscribed and sworn to me, a Notary Public, in and for the State of Kansas, County of Sedgwick, this 11 day of December, 1970.


Jeanine Durand Notary Public



My Commission Expires: 3-31-74