

## NOTICE OF INTENTION TO DRILL


15051-19291-0000


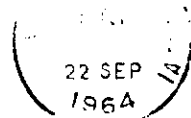
TO BE FILED WITH THE STATE CORPORATION COMMISSION PRIOR TO COMMENCEMENT OF WELL

1. Operator Okmar Oil Company Address 1130 Wichita Plaza, Wichita, Kansas
2. Lease name Gillberg Well No. 2 County Ellis
3. Well Location C E/2 E/2 NW/4 Sec. 16 Township 11 Range 19 W
4. Well to be drilled 330 ft. from nearest lease line.
5. Drilling Contractor Leben Drilling, Inc. Address 905 Central Building, Wichita, Kansas
6. Type of equipment: Rotary  Cable Tool  Approx. date operation to begin 9-25-64 196
7. Well to be drilled for Oil  Gas  Disposal  Input  Estimated Total Depth of Well 3500 ft.
8. Depth of deepest fresh water well within one mile of location 50 ft. If none exists, write NONE
9. Ground elevation at location is approx. no ft. higher or \_\_\_\_\_ ft. lower than ground elevation at water well.
10. Depth of the deepest municipal water well within three miles of location \_\_\_\_\_ ft. If none exists, write NONE  
NONE
11. Operator states that he will set surface pipe at least 25 ft. below all Tertiary or unconsolidated deposits and, taking into consideration differences in ground elevations, that the minimum depth necessary, to the best of his knowledge and belief, to protect all fresh water zones is 100 ft. and operator agrees to set surface pipe at this location to a depth of not less than 125 ft. Alternate 1  Alternate 2

REMARKS:

Signature of Operator \_\_\_\_\_



**State Corporation Commission of Kansas  
Conservation Division  
500 Insurance Building  
212 North Market  
Wichita 2, Kansas**

**RECEIVED**  
STATE CORPORATION COMMISSION

SEP 23 1964

CONSERVATION DIVISION  
Wichita, Kansas

(IF PREFERRED, MAIL IN ENVELOPE)