

K-165-20511-0000

RECEIVED
STATE CORPORATION COMMISSION

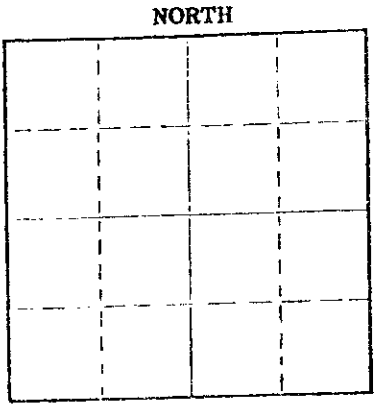
FEB 24 1975

CONSERVATION DIVISION
Wichita, Kansas

FORM CP-4

STATE OF KANSAS
STATE CORPORATION COMMISSION
CONSERVATION DIVISION
P. O. BOX 17027
WICHITA, KANSAS 67217

WELL PLUGGING RECORD



Rush County, Sec. 22, Twp. 16S, Rge. 16 (E) (W)
Location as "NE/CNW/KSW" or footage from lines SW NW SE
Lease Owner Rains & Williamson
Lease Name Dietz A Well No. 1
Office Address 475 Page Court - Wichita, Kansas
Character of Well (completed as Oil, Gas or Dry Hole) dry
Date well completed 2-10 19 75
Application for plugging filed 2-10 19 75
Application for plugging approved 2-10 19 75
Plugging commenced 8:00 PM 2-10-74 19
Plugging completed 12:00 PM 2-10-75 19
Reason for abandonment of well or producing formation dry
If a producing well is abandoned, date of last production none 19
Was permission obtained from the Conservation Division or its agents before plugging was commenced? yes

Name of Conservation Agent who supervised plugging of this well Leo Massey
Producing formation _____ Depth to top _____ Bottom _____ Total Depth of Well 3495 Feet
Show depth and thickness of all water, oil and gas formations.

OIL, GAS OR WATER RECORDS

CASING RECORD

FORMATION	CONTENT	FROM	TO	SIZE	PUT IN	PULLED OUT
Anyhdrite		0	1023	8 5/8	1025	0

Describe in detail the manner in which the well was plugged, indicating where the mud fluid was placed and the method or methods used in introducing it into the hole. If cement or other plugs were used, state the character of same and depth placed, from _____ feet to _____ feet for each plug set.

Plug with 25 sx cement @ 420' Bridge and hulls @ 40' with 10 sx cement - Plugged by Allied Cementing and Leo Massey

RECEIVED
STATE CORPORATION COMMISSION

FEB 20 1975

CONSERVATION DIVISION
Wichita, Kansas

(If additional description is necessary, use BACK of this sheet)
Name of Plugging Contractor _____
Address _____

STATE OF Kansas COUNTY OF Sedgwick, ss.

Harold Bergman (employee of owner) or (owner or operator) of the above-described well, being first duly sworn on oath, says: That I have knowledge of the facts, statements, and matters herein contained and the log of the above-described well as filed and that the same are true and correct. So help me God.

(Signature) *Harold Bergman*
425 Union Center - Wichita, Kansas
(Address)

Subscribed and sworn to before me this 17th day of February, 19 75

My commission expires May 31, 1978
Alma A. Neises Notary Public.

15.165.20511.0000

BERGMAN DRILLING, INC.

DRILLERS LOG

DIETZ 1-"A"


Dietz 1-A
SW NW SE Sec. 22-16S-16W
Rush County, Kansas

OPERATOR: Rains & Williamson
CONTRACTOR: Bergman Drilling, Inc.
TEST COMMENCED: 2-1-1975
TEST COMPLETED: 2-10-1975
TOTAL DEPTH: 3495' Set 8 5/8" 1025' w/ 430 sx.

0	170	Surface
170	470	Shale
470	535	D. Sand
535	1013	Shale & Red Bed
1013	1023	Anhydrite
1023	1046	Anhydrite
1046	1290	Shells & Shale
1290	2072	Shale
2072	2565	Lime & Shale
2565	2895	Lime & Shale
2895	3215	Lime & Shale
3215	3300	Lime & Shale
3300	3450	Lime
3450	3495	Total Depth

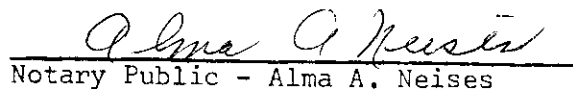
D & A

I hereby certify that the above and foregoing information is true and correct as revealed by the records of the Bergman Drilling, Inc.


Harold Bergman

Subscribed and sworn to before me this 13th day of February, 1975.

My commission expires May 31, 1978


Notary Public - Alma A. Neises

RECEIVED
STATE CORPORATION COMMISSION

FEB 20 1975

CONSERVATION DIVISION
Wichita, Kansas