

STATE OF KANSAS  
STATE CORPORATION COMMISSION

Give All Information Completely  
Make Required Affidavit  
Mail or Deliver Report to:  
Conservation Division  
State Corporation Commission  
800 Bittling Building  
Wichita, Kansas

WELL PLUGGING RECORD

OR

FORMATION PLUGGING RECORD

Strike out upper line  
when reporting plug-  
ging of formations.

Rush County, Sec. 22 Twp. 16S Rge. 16 (E) (W) X

Location as "NE 1/4 NW 1/4 SW 1/4" or footage from lines 330' from N. & E. Line

Lease Owner The Texas Company

Lease Name George Wagner Well No. 1

Office Address Box 1801, Wichita, Kansas

Character of Well (completed as Oil, Gas or Dry Hole) Oil Well - Went dry

Date well completed May 4 19.37

Application for plugging filed August 13 19.45

Application for plugging approved August 14 19.45

Plugging commenced August 14 19.45

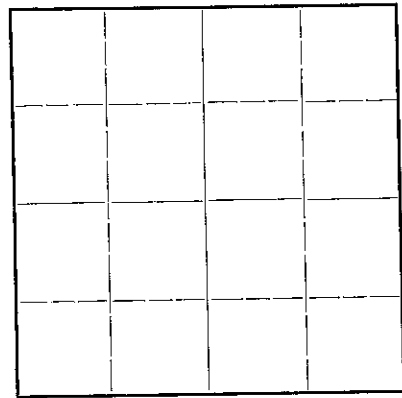
Plugging completed August 21 19.45

Reason for abandonment of well or producing formation Dry - Not producing

commerical quantity of oil

If a producing well is abandoned, date of last production April 3 19.44

Was permission obtained from the Conservation Division or its agents before plugging was com-  
menced? Yes



Locate well correctly on above  
Section Plat

Name of Conservation Agent who supervised plugging of this well H. W. Kerr, Great Bend, Kansas

Producing formation Depth to top 3251' Bottom Total Depth of Well 3274 Feet

Show depth and thickness of all water, oil and gas formations.



OIL, GAS OR WATER RECORDS

CASING RECORD

Formation	Content	From	To	Size	Put In	Pulled Out
				15 1/2" #70#	78'	None
				12 1/2" #50#	1048'	None
				8-5/8"		
				32#	3251'	1766'

Describe in detail the manner in which the well was plugged, indicating where the mud fluid was placed and the method or methods used in introducing it into the hole. If cement or other plugs were used, state the character of same and depth placed, from \_\_\_\_\_ feet to \_\_\_\_\_ feet for each plug set.

Dumped 10 sacks cement on bottom of hole and filled hole with heavy mud up to 250' of top. Set Bridge and dumped in hole 20 sacks cement and filled hole with mud up to 18' of top. Set bridge, dumped 20 sacks cement filled to surface.



(If additional description is necessary, use BACK of this sheet)

Correspondence regarding this well should be addressed to The Texas Co., Production Department  
Address Box 1801, Wichita, Kansas

STATE OF Kansas, COUNTY OF Sedgwick, ss.

(employee of owner) or (owner or operator) of the above-described well, being first duly sworn on oath, says: That I have knowledge of the facts, statements, and matters herein contained and the log of the above-described well as filed and that the same are true and correct. So help me God.

(Signature) M. C. Harrell  
M. C. Harrell  
Box 1801, Wichita, Kansas  
(Address)

SUBSCRIBED AND SWORN to before me this 21 day of September, 19.45

Bertha W. Butts  
Notary Public.

My commission expires August 26, 1949

15-165-02016-0000

WELL LOG BUREAU - KANSAS GEOLOGICAL SOCIETY.  
412 Union National Bank Bldg, Wichita, Kansas.

THE TEXAS COMPANY,  
Geo. Wagner No. 1.

SEC. 22 T. 16 R. 16W.  
NE 1/4 NE  
330' NL & EL NE 1/4

Total Depth. 3274  
Comm. 2-11-37 Comp. 5- 4-37  
Shot or Treated.  
Contractor. J.E. Trigg Drlg. Co.  
Issued. 6-19-37

County - Rush.

CASING. Rotary 3254  
Cable 3274'




15 1/2" 80'  
12 1/2" 1044'  
8 5/8" 3251'

Elevation.

Production. Pot. 491 B.  
100 B.W.

Figures Indicate Bottom of Formations.

surface	80
sticky shale	250
sand & shale	389
lime	419
sticky shale	500
sand	685
lime	700
shale	780
sand	835
lime	841
red bed	910
sand & shale	1042
lime	1100
shale	1335
shale & shells	1765
lime	1820
shale & shells	2089
lime	2280
shale	2285
lime	2521
shale & shells	2829
shale	2915
lime	2945
shale	2961
lime	3212
red rock	3216
shale	3251
lime	3274
Total Depth.	



**PLUGGING**  
FILE SEC 22 T 16 R 16W  
BOOK PAGE 23 LINE 10