


STATE OF KANSAS
STATE CORPORATION COMMISSION

WELL PLUGGING RECORD

Give All Information Completely
Make Required Affidavit
Mail or Deliver Report to
Conservation Division
State Corporation Comm.
245 North Water
Wichita, KS 67202

Rush County, Sec. 34 Twp. 16S Rge. 16W E/W
Location as "NE/CNW $\frac{1}{4}$ SW $\frac{1}{4}$ " or footage from lines
C NW/4

Lease Owner Frontier Oil Company
Lease Name Garcia Well No. 1
Office Address 1720 KSB&T Building, Wichita, Kansas 67202
Character of Well (Completed as Oil, Gas or Dry Hole) D & A



Locate well correctly on above
Section Plat

Date Well completed April 25, 1978
Application for plugging filed April 25, 1978
Application for plugging approved April 25, 1978
Plugging commenced April 25, 1978
Plugging completed April 25, 1978
Reason for abandonment of well or producing formation D & A

If a producing well is abandoned, date of last production 19

Was permission obtained from the Conservation Division or its agents before plugging was commenced? Yes

Name of Conservation Agent who supervised plugging of this well Leo F. Massey
Producing formation _____ Depth to top _____ Bottom _____ Total Depth of Well 3,550'
Show depth and thickness of all water, oil and gas formations.

OIL, GAS OR WATER RECORDS

CASING RECORD

FORMATION	CONTENT	FROM	TO	SIZE	PUT IN	PULLED OUT
				8 5/8"	250.50'	-0-

Describe in detail the manner in which the well was plugged, indicating where the mud fluid was placed and the method or methods used in introducing it into the hold. If cement or other plugs were used, state the character of same and depth placed, from _____ feet to _____ feet for each plug set.

Hole plugged w/125 sx 60/40 Pozmix

RECEIVED
STATE CORPORATION COMMISSION
MAY 16 1978 5-16-78

(If additional description is necessary, use BACK of this sheet)

Name of Plugging Contractor Red Tiger Drilling Company
1720 KSB&T Building, Wichita, Kansas 67202

STATE OF Kansas COUNTY OF Sedgwick, ss.
Gloria Fawcett (employee of owner) ~~XXXXXXXXXXXXXXXXXXXX~~

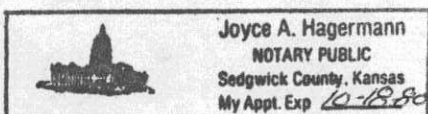
of the above-described well, being first duly sworn on oath, says: That I have knowledge of the facts, statements, and matters herein contained and the log of the above-described well as filed and that the same are true and correct. So help me God.

(Signature) Gloria Fawcett
1720 KSB&T Building, Wichita, Kansas 67202
(Address)

SUBSCRIBED AND SWORN TO before me this 2nd day of May, 1978.

Joyce A. Hagermann
Notary Public.

My commission expires _____



K-165-20685-0000

DRILLERS LOG

No. 1 Garcia

CASING RECORD:
8 5/8" @ 258.20'
w/165 sx cement

COMPANY: Frontier Oil Company
CONTRACTOR: Red Tiger Drilling Company
COMMENCED: April 11, 1978
COMPLETED: April 25, 1978

DESCRIPTION:
C NW/4
Sec. 34-T16S-R16W
Rush County, Kansas

TOTAL DEPTH 3,550'

ELEVATION: 1,946' KB

<u>FORMATION</u>	<u>FROM</u>	<u>TO</u>	<u>REMARKS</u>
Post Rock & Shale	0	70	
Shale	70	450	
Sand	450	680	
Shale & Red Bed	680	1025	
Red Bed	1025	1038	
Anhydrite	1038	1074	
Shale	1074	1545	
Shale & Lime	1545	2190	
Lime & Shale	2190	2955	
Lime	2955	3550	
RTD			

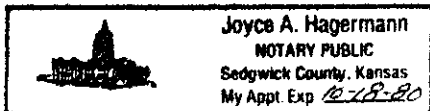
I certify that this is a true and correct copy of the above log to the best of my knowledge.

RED TIGER DRILLING COMPANY

Gloria Fawcett
Gloria Fawcett

Subscribed and sworn to before me this 2nd day of May, 1978.

Joyce A. Hagermann
Notary Public



MAILED
MAY 11 1978
CONSERVATION DIVISION
RUSH COUNTY, KANSAS