

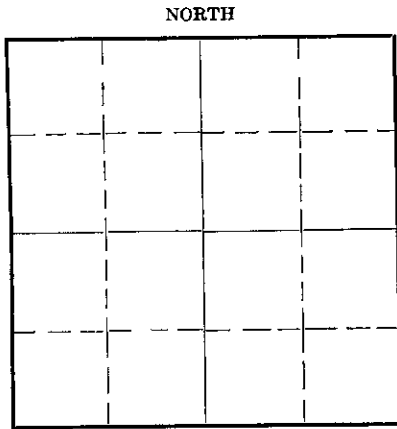
STATE OF KANSAS
STATE CORPORATION COMMISSION

WELL PLUGGING RECORD
OR
FORMATION PLUGGING RECORD

Strike out upper line when reporting plugging off formations.

Give All Information Completely
Make Required Affidavit
Mail or Deliver Report to:
Conservation Division
State Corporation Commission
800 Bittling Building
Wichita, Kansas

Finney County. Sec. 34 Twp. 22 Rge. (E) 29 (W)



Locate well correctly on above Section Plat

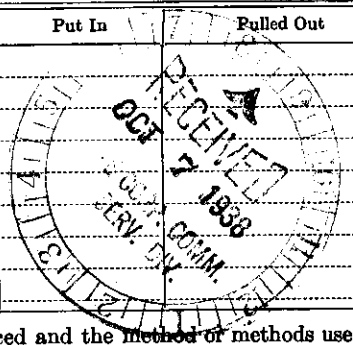
Location as "NE $\frac{1}{4}$ NW $\frac{1}{4}$ SW $\frac{1}{4}$ " or footage from lines.....
 Lease Owner..... Ira L. Keith
 Lease Name..... Ely Well No. 1
 Office Address..... 4712 E. English, Wichita, Kansas
 Character of Well (Completed as Oil, Gas or Dry Hole).....
 Date, well completed..... 193
 Application for plugging filed..... April 10, 1937 193
 Application for plugging approved..... April 10, 1937 193
 Plugging Commenced..... April 10, 1937 193
 Plugging Completed..... April 12, 1937 193
 Reason for abandonment of well or producing formation.....
 If a producing well is abandoned, date of last production..... 193

Was permission obtained from the Conservation Division or its agents before plugging was commenced?
 Yes

Name of Conservation Agent who supervised plugging of this well..... C. T. Alexander
 Producing formation..... Depth to top..... Bottom..... Total Depth of Well 5556 Feet.
 Show depth and thickness of all water, oil and gas formations.


CASING RECORD

Formation	Content	From	To	Size	Put In	Pulled Out



Describe in detail the manner in which the well was plugged, indicating where the mud fluid was placed and the method or methods used in introducing it into the hole. If cement or other plugs were used, state the character of same and depth placed, from..... feet to..... feet for each plug set.

Hole filled with mud from 5556 to 260'. Hole was bridged at 260' and a 15' cement plug set on bridge and a cement plug set in top of surface pipe at bottom of cellar.



(If additional description is necessary, use BACK of this sheet)

Correspondence regarding this well should be addressed to..... Ira L. Keith
 Address..... 4712 E. English, Wichita, Kansas.

STATE OF Kansas, COUNTY OF Sedgwick, ss.
Ira L. Keith (employee of owner) or (owner or operator) of the above-described well,
 being first duly sworn on oath, says: That I have knowledge of the facts, statements, and matters herein contained and the log of the above-described well as filed and that the same are true and correct. So help me God.

(Signature) *Ira L. Keith*

(Address)

SUBSCRIBED AND SWORN TO before me this 10th day of September, 1938.

Lorene Baird
 Wichita, Kansas. Notary Public.

My commission expires October 26, 1938.

LOG OF KEITH, et al
 J. E. ELY # 1
 NW SW Sec. 34-22S-29W,
 FINNEY COUNTY, KANSAS

COMMENCED 2-12-37
 COMPLETED 4-8 -37
 ELEVATION 2703
 PRODUCTION Dry & Abd

APR 13 1937
NO

0
 125 Sand
 240 Shale
 95 Shale & shs
 422 Broken shale
 582 Sand & clay
 608 Shale & shs
 35 Sand
 830 Shale & shs
 1050 Shale
 1100 Sand
 50 Shale
 1221 Shale & shs
 70 Shale, blue
 90 Shale, red
 1345 Anhyt
 85 Shale, blue
 1740 Shale, blue & red
 60 Shale & pyrite
 1834 Shale, blue & red
 40 Shale
 90 Shale & shs
 1930 Shale, red
 60 Lime, grey
 2060 Lime, shale breaks
 2125 Shale, red & blue
 97 Shale & lime shs
 2237 Shale & shs
 2300 Grey shale, lime shs
 50 Shale
 70 Lime, grey
 80 Shale
 86 Lime & shale
 2400 Broken lime
 63 Shale & shs
 2540 Lime & shale
 2601 Lime
 20 Shale
 36 Lime
 39 Shale
 2802 Lime
 14 Shale
 43 Lime
 81 Shale & lime
 2957 Lime, broken
 82 Lime, white
 3178 Lime, broken
 97 Lime
 3225 Shale, black
 69 Lime
 3313 Shale & lime shs
 25 Lime
 3622 Shale & shs

3625 Shale
 65 Lime
 80 Lime, broken
 96 Lime, white
 3707 Lime, sdy
 57 Lime
 3809 Lime, broken
 23 Shale, blue
 67 Lime, broken
 78 Lime, soft
 3931 Lime, broken
 55 Lime & pyrite
 95 Broken lime & Black shale
 4014 Black shale & lime shs
 25 Shale
 45 Lime
 65 Shale, grey
 81 Shale, broken
 4117 Lime, broken
 94 Lime
 4214 Chert
 64 Lime
 78 Lime, porous
 98 Sand, hard
 4374 Lime
 84 Shale
 87 Lime
 97 Lime, cored
 4402 Shale, black
 34 Shale & pyrite
 4507 Shale & lime
 14 Shale
 27 Lime, hard
 53 Lime, broken
 69 Lime
 89 Shale & lime shs
 4600 Lime
 07 Lime & black shale, cored
 25 Shale & lime shs
 45 Lime, broken
 50 Shale
 54 Lime, sdy
 59 Lime, cherty
 65 Lime, cored
 85 Lime, cored
 4724 Lime & chert
 31 Lime, sdy
 44 Lime
 65 Lime & pyrite
 83 Lime, brown
 4824 Lime
 23 Lime, cherty
 47 Lime
 62 Lime, brown

PLUGGING
 FILE SEC 34 T 22 R 29
 BOOK PAGE 83 LINE 43

J. E. ELY # 1

4862
 88 Lime, white
 96 Lime, sdy
 5020 Lime
 29 Shale & lime
 42 Lime, broken
 54 Lime, cherty
 75 Lime
 81 Chert
 5156 Lime, cherty
 61 Chert
 75 Lime & shale
 84 Lime
 5217 Lime, broken
 5314 Lime
 27 Lime, broken
 40 Lime
 65 Lime, broken
 85 Lime
 5409 Lime, broken
 75 Broken lime, sdy
 5502 Lime, broken
 05 Shale & lime shs
 20 Sandy lime & shale
 29 Lime & chert
 50 Lime, broken
 56 Lime & chert, TD

CASING RECORD

260' 12 $\frac{1}{2}$ ' w/225 sacks cement

SAND RECORD

Topeka	3460
Lansing	3950
Detrital	4645
Mississippi	4655
Viola	5315
Siliceous	5505

PLUGGING	
FILE SEC	34-22-R-2910
BOOK PAGE	83 LINE 43

I hereby certify that the above is a true and correct copy of the log of J. E. ELY # 1, NW SW, Sec. 34-22S-29W, FINNEY COUNTY, KANSAS.

C. L. Barrett

Subscribed and sworn to before me this 12th day of April, 1937.

J. J. Bryant
 Notary Public
 My commission expires 4/20/38