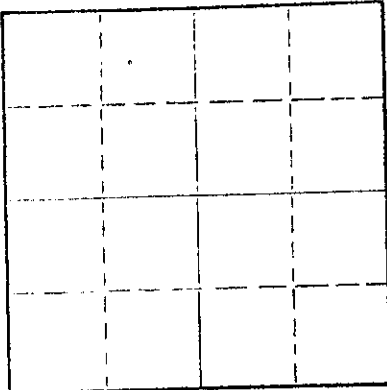


STATE OF KANSAS
STATE CORPORATION COMMISSION

WELL PLUGGING RECORD

Give All Information Completely
Make Required Affidavit
Mail or Deliver Report to:
Conservation Division
State Corporation Commission
P. O. Box 17027
Wichita, Kansas 67217
NORTH

Greeley County. Sec. 6 Twp. 20S Rge. 40W (EX) (W)
Location as "NE/CNW/SW" or footage from lines C SE
Lease Owner Hughes Saewald
Lease Name Miller #1 Well No. 1
Office Address 701 First National Bank Building, Amarillo, Tex. 79101
Character of Well (completed as Oil, Gas or Dry Hole) Dry Hole
Date well completed March 28, 1974 19
Application for plugging filed March 27, 1974 19
Application for plugging approved March 27, 1974 19
Plugging commenced 2:00 AM, March 28, 1974 19
Plugging completed 3:30 AM, March 28, 1974 19
Reason for abandonment of well or producing formation Dry Hole



Locate well correctly on above
Section Plat


If a producing well is abandoned, date of last production _____ 19____
Was permission obtained from the Conservation Division or its agents before plugging was commenced? Yes
Name of Conservation Agent who supervised plugging of this well Leo Massey
Producing formation _____ Depth to top _____ Bottom _____ Total Depth of Well 2956' Feet
Show depth and thickness of all water, oil and gas formations.

OIL, GAS OR WATER RECORDS CASING RECORD

FORMATION	CONTENT	FROM	TO	SIZE	PUT IN	PULLED OUT
				8 5/8"	221'	None

Describe in detail the manner in which the well was plugged, indicating where the mud fluid was placed and the method or methods used in introducing it into the hole. If cement or other plugs were used, state the character of same and depth placed, from _____ feet to _____ feet for each plug set.

Filled hole with heavy mud.
70 sacks cement at 1050';
20 sacks cement at 215';
10 sacks cement at 40' - 50/50 Pozmix
with 6% salt.



(If additional description is necessary, use BACK of this sheet)
Name of Plugging Contractor Sterling Drilling Company
Address P. O. Box 129, Sterling, Kansas 67579


STATE OF KANSAS COUNTY OF RICE, ss.
F. A. Wuellner (employee of owner) or (owner or operator) of the above-described well being first duly sworn on oath, says: That I have knowledge of the facts, statements, and matters herein contained and the log of the above-described well as filed and that the same are true and correct. So help me God. STERLING DRILLING COMPANY

(Signature) [Signature]
F. A. Wuellner, Secretary
P. O. Box 129, Sterling, Kansas 67579
(Address)

Subscribed and Sworn to before me this 3rd day of April, 19 74.

CHARLES HALL—NOTARY PUBLIC

[Signature]
Charles M. Hall, Notary Public.



15-071-20661-0000

STERLING DRILLING COMPANY
P. O. Box 129
Sterling, Kansas 67579

RECEIVED
STATE CORPORATION COMMISSION
JUL 12 1974
CONSERVATION DIVISION
Wichita, Kansas

WELL LOG ----- MILLER #1
Located: C SE, Section 6-20S-40W, Greeley County, Kansas

OWNER: Hughes Seewald
ROTARY DRILLING CONTRACTOR: Sterling Drilling Company

COMMENCED: March 24, 1974
COMPLETED: March 28, 1974

TOTAL DEPTH: 2965'

<u>LOG</u>	<u>CASING RECORD</u>
0 - 225 Clay, Sand, Shale	Ran 5 joints 8 5/8" 24# casing, 200'
225 - 1000 Shale	set at 221' K.B. Cemented with 160 sacks, 2%cc. Plug down at 9:45 PM, 3-24-74.
1000 - 1114 Shale and Lime	
1114 - 1913 Shale and Sand	
1913 - 2181 Salt	
2181 - 2470 Shale	
2470 - 2490 Anhy.	
2490 - 2785 Shale and Lime	
2785 - 2920 Shale and Shells	
2920 - 2965 Lime	Plugged.