

STATE OF KANSAS  
STATE CORPORATION COMMISSION

WELL PLUGGING RECORD

Give All Information Completely  
Make Required Affidavit  
Mail or Deliver Report to  
Conservation Division  
State Corporation Comm.  
245 North Water  
Wichita, KS 67202

Rush County, Sec. 22 Twp. 16S Rge. 16 xR/W  
Location as "NE/CNW $\frac{1}{4}$ SW $\frac{1}{4}$ " or footage from lines  
SW SW NE

Lease Owner Pendleton Land & Exploration, Inc.  
Lease Name Dietz Trust Well No. #1  
Office Address 23 Inverness Way East, Englewood, Colo. 80112  
Character of Well (Completed as Oil, Gas or Dry Hole)

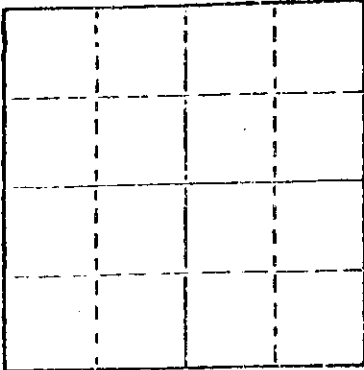
Dry Hole

Date Well completed 12-29-80 19  
Application for plugging filed 12-29-80 19  
Application for plugging approved 12-29-80 19  
Plugging commenced 12-29-80 19  
Plugging completed 12-29-80 19

Reason for abandonment of well or producing formation  
Commercial quantities of oil not found  
If a producing well is abandoned, date of last production 19

Was permission obtained from the Conservation Division or its agents before plugging was commenced? Yes

Name of Conservation Agent who supervised plugging of this well Marion Schmidt  
Producing formation \_\_\_\_\_ Depth to top \_\_\_\_\_ Bottom \_\_\_\_\_ Total Depth of Well 3550'  
Show depth and thickness of all water, oil and gas formations.



Locate well correctly on above Section Plat

OIL, GAS OR WATER RECORDS

CASING RECORD

FORMATION	CONTENT	FROM	TO	SIZE	PUT IN	PULLED OUT
				8 5/8"	1014'	None

Describe in detail the manner in which the well was plugged, indicating where the mud fluid was placed and the method or methods used in introducing it into the hold. If cement or other plugs were used, state the character of same and depth placed, from \_\_\_\_\_ feet to \_\_\_\_\_ feet for each plug set.

Plug @ 960' w/60 sx.  
Plug @ 330' w/30 sx.  
Plug @ 40' w/10 sx.  
Rat Hole 5 sx.

(If additional description is necessary, use BACK of this sheet)

Name of Plugging Contractor Buffalo Drilling Company, Inc.

STATE OF Kansas COUNTY OF Sedgwick, ss.  
Jerald W. Rains, President of Buffalo Drilling Company, Inc. (employee of owner) or (owner or operator) of the above-described well, being first duly sworn on oath, says: That I have knowledge of the facts, statements, and matters herein contained and the log of the above-described well as filed and that the same are true and correct. So help me God.

(Signature)


*Jerald W. Rains*

435 Page Court, 220 W. Douglas, Wichita, Ks. 67202  
(Address)

SUBSCRIBED AND SWORN TO before me this 6 day of January, 19 81

*Juanita M. Green*  
Juanita M. Green Notary Public.

My commission expires 10-4-83



DRILLER'S LOG

COMPANY: Pendleton Land & Exploration, Inc.

SEC. 22 T. 16S R. 16W

WELL NAME: Dietz Trust #1

LOC. SW SW NE

COUNTY: Rush

RIG NO. #7

TOTAL DEPTH 3550'

ELEVATION

COMMENCED: 12-12-80 COMPLETED: 12-29-80

CONTRACTOR: Buffalo Drilling Company, Inc.

CASING RECORD:

SURFACE: 8 5/8" @ 1014' w/250 sx. 60/40 poz., 2% gel, 3% cc. and 200 sx. common, 2% gel, 3% cc.

PRODUCTION: D&A

LOG


(Figures Indicate Bottom of Formations)

Shale	290
Shale, Sand, Clay & Redbed	890
Redbed	964
Redbed & Shale	1008
Shale & Shells	1255
Shale & Lime	1811
Lime & Shale	1915
Shale & Lime	2080
Lime & Shale	2545
Shale & Lime	2800
Lime & Shale	2960
Lime	3550
<u>ROTARY TOTAL DEPTH</u>	<u>3550</u>

STATE OF Kansas )  
COUNTY OF Sedgwick ) SS:

I, Jerald W. Rains, President of Buffalo Drilling Company, Inc.  
upon oath state that the above and foregoing is a true and correct copy of the log of the  
Dietz Trust #1 well.

Jerald W. Rains  
Jerald W. Rains



Subscribed and sworn to before me this 6 day of January, 1981.

My Appointment Expires:  
10-4-83

Juanita M. Green  
Juanita M. Green