




KANSAS CORPORATION COMMISSION  
OIL & GAS CONSERVATION DIVISION  
**EXPLORATION & PRODUCTION WASTE TRANSFER**

Form CDP-5  
August 2004  
Form must be Typed

07

Operator Name: <b>PETROLEUM PROPERTY SERVICES INC.</b>		License Number: <b>31142</b>	
Operator Address: <b>125 N. MARKET, SUITE 1251, WICHITA, KS 67202</b>			
Contact Person: <b>RONALD S. SCHRAEDER</b>		Phone Number: ( <b>316</b> ) <b>265 - 3351</b>	
Permit Number (API No. if applicable): <b>15-167-19213-00-02</b>		Lease Name: <b>BOOTH</b>	
Source of Waste:		Well Number: <b>#4</b>	
<input type="checkbox"/> Dike <input type="checkbox"/> Emergency Pit <input type="checkbox"/> Settling Pit <input checked="" type="checkbox"/> Workover Pit <input type="checkbox"/> Drilling Pit <input type="checkbox"/> Burn Pit <input type="checkbox"/> Haul-off Pit <input type="checkbox"/> Steel Pit <input type="checkbox"/> Spill / Escape		Source Location (QQQQ): <b>NW - NE - SW -</b> Sec. <b>32</b> Twp. <b>11 S</b> R. <b>15</b> <input type="checkbox"/> East <input checked="" type="checkbox"/> West <b>2310</b> Feet from <input type="checkbox"/> North / <input checked="" type="checkbox"/> South Line of Section <b>1650</b> Feet from <input type="checkbox"/> East / <input checked="" type="checkbox"/> West Line of Section <b>RUSSELL</b> County	
Type of waste to be disposed: <input checked="" type="checkbox"/> Fluid <input type="checkbox"/> Soil <input type="checkbox"/> Mud / Cuttings <input type="checkbox"/> Other: _____			
Amount of waste: _____ No. of loads <b>80</b> Barrels    _____ Tons    _____ YDS			
Destination of waste: <input type="checkbox"/> Reserve Pit <input checked="" type="checkbox"/> Disposal Well <input type="checkbox"/> Lease Road <input type="checkbox"/> Dike / Berm <input type="checkbox"/> Other: _____			
If waste is transferred to another reserve pit, is the lease active? <input type="checkbox"/> Yes <input type="checkbox"/> No			
Location of waste disposal:		Date of Waste Transfer: <b>9/24/07</b>	
Operator Name: <b>PETROLEUM PROPERTY SERVICES INC.</b>		License No.: <b>31142</b>	
Lease Name: <b>BOOTH</b>		Sec. <b>32</b> Twp. <b>11 S</b> R. <b>15</b> <input type="checkbox"/> East <input checked="" type="checkbox"/> West	
Docket No.: <b>E-11553</b>		County: <b>RUSSELL</b>	

RECEIVED  
KANSAS CORPORATION COMMISSION  
**OCT 08 2007**  
CONSERVATION DIVISION  
WICHITA, KS

The undersigned hereby certifies that he / she is <b>ENGINEER</b>	
for <b>PETROLEUM PROPERTY SERVICES INC.</b> (Co.), a duly authorized agent, that all information shown hereon is true	
and correct to the best of his / her knowledge and belief.	
Subscribed and sworn to before me on this <b>4TH</b> day of <b>OCTOBER</b> , <b>2007</b> 	<div style="text-align: center;">             Agent Signature         </div> <div style="text-align: center;">             Notary Public         </div>