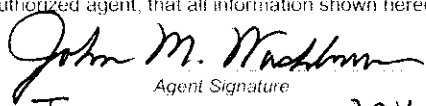
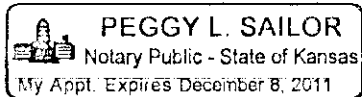



KANSAS CORPORATION COMMISSION
OIL & GAS CONSERVATION DIVISION

Form GDP-5
August 2009
Form must be Typed

EXPLORATION & PRODUCTION WASTE TRANSFER

Operator Name: Range Oil Company, Inc.		License Number: 5120	
Operator Address: 125 N. Market, Suite 1120 Wichita, KS 67202			
Contact Person: John Washburn		Phone Number: (316) 265-6231	
Permit Number (API No. if applicable): 15-015-23,884 0000		Lease Name: Roth	
Source of Waste: <input type="checkbox"/> Dike <input type="checkbox"/> Emergency Pit <input type="checkbox"/> Workover Pit <input type="checkbox"/> Burn Pit <input type="checkbox"/> Steel Pit <input type="checkbox"/> Settling Pit <input checked="" type="checkbox"/> Drilling Pit <input type="checkbox"/> Haul-off Pit <input type="checkbox"/> Spill / Escape		Well Number: 2 Source Location (QQQQ): NE SE SW Sec. 5 Twp. 25 R. 3 <input checked="" type="checkbox"/> East <input type="checkbox"/> West 1,175 Feet from <input type="checkbox"/> North / <input checked="" type="checkbox"/> South Line of Section 2,240 Feet from <input checked="" type="checkbox"/> East / <input checked="" type="checkbox"/> West Line of Section Butler County	
Type of waste to be disposed: <input checked="" type="checkbox"/> Fluid <input type="checkbox"/> Soil <input type="checkbox"/> Mud / Cuttings <input type="checkbox"/> Other:			
Amount of waste: four No. of loads 320 Barrels Tons YDS			
Destination of waste: <input type="checkbox"/> Reserve Pit <input type="checkbox"/> Haul Off Pit <input type="checkbox"/> Disposal Well <input type="checkbox"/> Lease Road <input type="checkbox"/> Dike / Berm <input type="checkbox"/> Other: <input type="checkbox"/> Used in drilling new well			
If waste is transferred to another reserve pit, is the lease active? <input type="checkbox"/> Yes <input type="checkbox"/> No			
Location of waste disposal:		Date of Waste Transfer: 11-28-11-10	
Operator Name: Range Oil Company, Inc.		License No.: 5120	
Lease Name: Claassen H #1 wellsite		Sec. 5 Twp. 25 R. 3 <input checked="" type="checkbox"/> East <input type="checkbox"/> West	
Docket No./API No.: 15-015-23,885		County: Butler	
Comments: Approximately 320 barrels was removed from the Roth #2 reserve pit and used to start drilling Range's Claassen H #1, which is also located in Sec 5-25S-3E.			
The undersigned hereby certifies that he / she is for Range Oil Co., Inc. and correct to the best of his / her knowledge and belief. Subscribed and sworn to before me on this 24th day of January , 2011		John M. Washburn (Exploration Mgr.) (Co.), a duly authorized agent, that all information shown hereon is true  Agent Signature	
My Commission Expires:		 PEGGY L. SAILOR Notary Public - State of Kansas My Appt. Expires December 8, 2011	
		 Notary Public	
		RECEIVED KANSAS CORPORATION COMMISSION	

Mail to: KCC - Conservation Division, 130 S. Market - Room 2078, Wichita, Kansas 67202

JAN 25 2011

CONSERVATION DIVISION
WICHITA, KS