

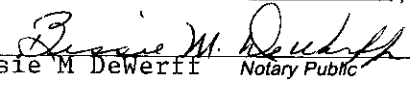


KANSAS CORPORATION COMMISSION
OIL & GAS CONSERVATION DIVISION
EXPLORATION & PRODUCTION WASTE TRANSFER

Form CDP-5
August 2004
Form must be Typed

07

Operator Name: <u>L. D. Drilling, Inc.</u>		License Number: <u>6039</u>	
Operator Address: <u>7 SW 26th Avenue</u> <u>Great Bend, KS 67530</u>			
Contact Person: <u>L. D. Davis</u>		Phone Number: (<u>620</u>) <u>793-3051</u>	
Permit Number (API No. if applicable): <u>15-185-23407-0000</u>		Lease Name: <u>Albert #1-8</u>	
Source of Waste: <div style="display: flex; flex-wrap: wrap;"><div style="width: 50%;"><input type="checkbox"/> Emergency Pit</div><div style="width: 50%;"><input type="checkbox"/> Dike</div><div style="width: 50%;"><input type="checkbox"/> Workover Pit</div><div style="width: 50%;"><input type="checkbox"/> Settling Pit</div><div style="width: 50%;"><input type="checkbox"/> Burn Pit</div><div style="width: 50%;"><input type="checkbox"/> Drilling Pit</div><div style="width: 50%;"><input type="checkbox"/> Steel Pit</div><div style="width: 50%;"><input checked="" type="checkbox"/> Haul-off Pit</div><div style="width: 50%;"><input type="checkbox"/> Spill / Escape</div></div>		Well Number: <u>#1-8</u>	
		Source Location (QQQQ): <u>NW/4</u> - - -	
		Sec. <u>17</u> Twp. <u>25</u> R. <u>11</u> <input type="checkbox"/> East <input checked="" type="checkbox"/> West <u>2100</u> Feet from <input checked="" type="checkbox"/> North / <input type="checkbox"/> South Line of Section <u>100</u> Feet from <input type="checkbox"/> East / <input checked="" type="checkbox"/> West Line of Section <u>Stafford</u> County	
Type of waste to be disposed: <input checked="" type="checkbox"/> Fluid <input type="checkbox"/> Soil <input type="checkbox"/> Mud / Cuttings <input type="checkbox"/> Other: _____			
Amount of waste: <u>2</u> No. of loads <u>160</u> Barrels _____ Tons _____ YDS			
Destination of waste: <input type="checkbox"/> Reserve Pit <input checked="" type="checkbox"/> Disposal Well <input type="checkbox"/> Lease Road <input type="checkbox"/> Dike / Berm <input type="checkbox"/> Other: _____			
If waste is transferred to another reserve pit, is the lease active? <input type="checkbox"/> Yes <input type="checkbox"/> No			
Location of waste disposal:		Date of Waste Transfer: <u>3-13-07</u>	
Operator Name: <u>Gee Oil Service</u>		License No.: <u>32482</u>	
Lease Name: <u>Rogers SWD</u>		Sec. <u>34</u> Twp. <u>23</u> R. <u>13</u> <input type="checkbox"/> East <input checked="" type="checkbox"/> West	
Docket No.: <u>D-23,350</u>		County: <u>Stafford</u>	
The undersigned hereby certifies that he <u>(she)</u> is <u>Vice-President</u> for <u>L. D. Drilling, Inc.</u> (Co.), a duly authorized agent, that all information shown hereon is true and correct to the best of his <u>(her)</u> knowledge and belief. <div style="text-align: right;"> Marilyn Davis Agent Signature</div> <div style="display: flex; justify-content: space-between;"><div><p>NOTARY PUBLIC - State of Kansas BESSIE M. DeWERFF My Appl. Exp. <u>5-20-09</u></p></div><div>Subscribed and sworn to before me on this <u>16</u> day of <u>April</u>, 2007</div></div> <div style="display: flex; justify-content: space-between;"><div>My Commission Expires: <u>5-20-2009</u></div><div> Bessie M DeWerff Notary Public</div><div>RECEIVED KANSAS CORPORATION COMMISSION</div></div>			

Mail to: KCC - Conservation Division, 130 S. Market - Room 2078, Wichita, Kansas 67202

APR 18 2007

CONSERVATION DIVISION
WICHITA, KS