

KANSAS CORPORATION COMMISSION
OIL & GAS CONSERVATION DIVISION

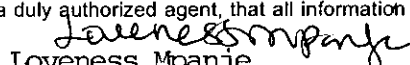
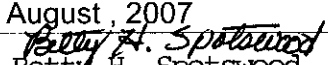

Form CDP-5
August 2004
Form must be Typed

EXPLORATION & PRODUCTION WASTE TRANSFER

07

Operator Name: F.G. Holl Company, L.L.C.		License Number: 5056	
Operator Address: 9431 E. Central, Suite 100, Wichita, Kansas 67206			
Contact Person: Franklin R. Greenbaum		Phone Number: (316) 684 - 8481, Ext. 206	
Permit Number (API No. if applicable): 15-007-20,260-0001		Lease Name: JOHNSON "A" SWD	
Source of Waste:		Well Number: 2-9	
<input type="checkbox"/> Dike <input type="checkbox"/> Emergency Pit <input type="checkbox"/> Settling Pit <input checked="" type="checkbox"/> Workover Pit <input checked="" type="checkbox"/> Drilling Pit <input type="checkbox"/> Burn Pit <input type="checkbox"/> Haul-off Pit <input type="checkbox"/> Steel Pit <input type="checkbox"/> Spill / Escape		Source Location (QQQQ): _____ - _____ - NE - NE Sec. 9 Twp. 30S R. 14 <input type="checkbox"/> East <input checked="" type="checkbox"/> West 660 Feet from <input checked="" type="checkbox"/> North / <input type="checkbox"/> South Line of Section 660 Feet from <input checked="" type="checkbox"/> East / <input type="checkbox"/> West Line of Section _____ County	
Type of waste to be disposed: <input checked="" type="checkbox"/> Fluid <input type="checkbox"/> Soil <input type="checkbox"/> Mud / Cuttings <input type="checkbox"/> Other: _____			
Amount of waste: <u>4</u> No. of loads <u>160</u> Barrels _____ Tons _____ YDS			
Destination of waste: <input type="checkbox"/> Reserve Pit <input checked="" type="checkbox"/> Disposal Well <input type="checkbox"/> Lease Road <input type="checkbox"/> Dike / Berm <input type="checkbox"/> Other: _____			
If waste is transferred to another reserve pit, is the lease active? <input type="checkbox"/> Yes <input type="checkbox"/> No			
Location of waste disposal:		Date of Waste Transfer: <u>7/31/2007</u>	
Operator Name: <u>F.G. Holl Company, L.L.C.</u>		License No.: <u>5056</u>	
Lease Name: <u>KENNEDY SWD</u>		Sec. <u>30</u> Twp. <u>29</u> R. <u>12</u> <input type="checkbox"/> East <input checked="" type="checkbox"/> West	
Docket No.: <u>D-22,132</u>		County: <u>Pratt</u>	

RECEIVED
KANSAS CORPORATION COMMISSION
AUG 30 2007

The undersigned hereby certifies that he / she is <u>Petroleum Geologist</u>	
for <u>F.G. Holl Company, L.L.C.</u> (Co.), a duly authorized agent, that all information shown hereon is true	
and correct to the best of his / her knowledge and belief.	
	 Loveness Manje Agent Signature
Subscribed and sworn to before me on this <u>29th</u> day of <u>August, 2007</u>	 Betty H. Spotswood Notary Public
State of <u>Kansas</u> County of <u>Sedgwick</u>	 Notary Public - State of Kansas BETTY H. SPOTSWOOD My Appointment Expires <u>4/30/2010</u>
My Commission Expires: <u>04/30/2010</u>	

GREENSBURG OILFIELD, LLC

P.O. BOX 816
GREENSBURG, KS 67054
620-723-2112

DATE	INVOICE NO.
7/31/2007	n4417

BILL TO

F. G. Holl Company, LLC
P.O. Box 308
Ellinwood, KS
67526

TERMS	LEASE
Net 30 Days	Johnson A 2-9

ITEM	DESCRIPTION	QTY	RATE	AMOUNT
4070C	7/31 Haul 160 BBLs water off reserve pit	4.00	62.00	248.00
4070C	to Kennedy SWD	0.00	0.00	0.00
4060A	Fuel Surcharge	1.00	24.80	24.80

RECEIVED
KANSAS CORPORATION COMMISSION

AUG 30 2007

CONSERVATION DIVISION
WICHITA, KS

PLEASE SEND CHECK TO:

Greensburg Oilfield LLC
PO Box 974810
Dallas TX 75397-4810




TOTAL TAX 0.00
TOTAL 272.80

KANSAS CORPORATION COMMISSION
OIL & GAS CONSERVATION DIVISION

Form GDP-4
April 2004
Form must be Typed

CLOSURE OF SURFACE PIT

97

Operator Name: F.G. Holl Company, L.L.C.	License Number: 5056
Operator Address: 9431 E. Central, Suite 100, Wichita, Kansas 67206	
Contact Person: Franklin R. Greenbaum	Phone Number: (316) 684 - 8481, Ext. 206
Permit Number (API No. if applicable): 15-007-20,260-0001	Lease Name & Well No.: Johnson A 2-9 SWD
Type of Pit: <input type="checkbox"/> Emergency Pit <input type="checkbox"/> Burn Pit <input type="checkbox"/> Settling Pit <input type="checkbox"/> Drilling Pit <input checked="" type="checkbox"/> Workover Pit <input type="checkbox"/> Haul-Off Pit	Pit Location (QQQQ): _____ NE _____ NE Sec. <u>9</u> Twp. <u>30S</u> R. <u>14W</u> <input type="checkbox"/> East <input checked="" type="checkbox"/> West <u>660</u> Feet from <input checked="" type="checkbox"/> North / <input type="checkbox"/> South Line of Section <u>660</u> Feet from <input checked="" type="checkbox"/> East / <input type="checkbox"/> West Line of Section <u>Barber</u> County
Date of closure: <u>8/28/2007</u> Was an artificial liner used? <input type="checkbox"/> Yes <input checked="" type="checkbox"/> No If no, how were the sides and bottom sealed to prevent downward migration of the pit contents? Fresh mud, silt and natural clays Abandonment procedure of pit: Backfill rotary pits, ripped and smoothed location.	
RECEIVED KANSAS CORPORATION COMMISSION AUG 31 2007 CONSERVATION DIVISION WICHITA, KS	
The undersigned hereby certifies that he / she is _____ Petroleum Geologist _____ for _____ F.G. Holl Company, L.L.C. _____ (Co.), a duly authorized agent, that all information shown hereon is true and correct to the best of his /her knowledge and belief.	
State of Kansas, Sedgwick County	Loveness Manje  _____ Signature of Applicant or Agent
Subscribed and sworn to me on this <u>30th</u> day of <u>August</u> , 2007	
 Notary Public - State of Kansas BETTY H. SPOTSWOOD My Appointment Expires <u>4/30/10</u>	 Betty H. Spotswood _____ Notary Public
My Commission Expires: <u>04/30/2010</u>	