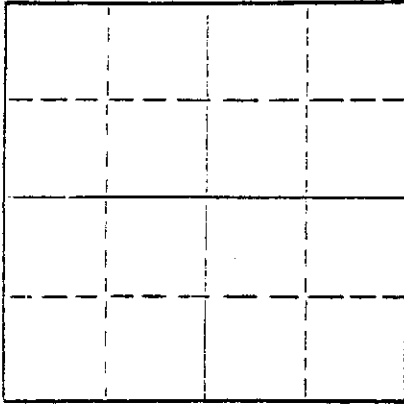


Give All Information Completely
Make Required Affidavit
Mail or Deliver Report to:
Conservation Division
State Corporation Commission
P. O. Box 17027
Wichita, Kansas 67217
NORTH

WELL PLUGGING RECORD



Locate well correctly on above Section Plat

Lane _____ County, Sec. 21 Twp. 17 Rge. (E) 28W (W)
Location as "NE/CNW/SE" or footage from lines NE NW SE
Lease Owner DONALD C. SLAWSON
Lease Name Riley 'K'
Office Address 200 Douglas Building Wichita, Kansas 67202 Well No. 1
Character of Well (completed as Oil, Gas or Dry Hole) Dry Hole
Date well completed March 8, 1981
Application for plugging filed March 8, 1981
Application for plugging approved March 8, 1981
Plugging commenced March 8, 1981
Plugging completed March 8, 1981
Reason for abandonment of well or producing formation Dry Hole

If a producing well is abandoned, date of last production _____ 19____
Was permission obtained from the Conservation Division or its agents before plugging was commenced? Yes

Name of Conservation Agent who supervised plugging of this well Gil Balthazor
Producing formation _____ Depth to top _____ Bottom _____ Total Depth of Well 4620 Feet
Show depth and thickness of all water, oil and gas formations.

OIL, GAS OR WATER RECORDS

CASING RECORD

FORMATION	CONTENT	FROM	TO	SIZE	PUT IN	PULLED OUT
		surface	407'	8 5/8"		

Describe in detail the manner in which the well was plugged, indicating where the mud fluid was placed and the method or methods used in introducing it into the hole. If cement or other plugs were used, state the character of same and depth placed, from _____ feet to _____ feet for each plug set.

1st plug @ 850' w/70 sx
2nd plug @ 400' w/20 sx
Solid Bridge @ 40' w/10 sx
5 sx in Rat Hole

Name of Plugging Contractor ALLIED CEMENTING CO., INC. (If additional description is necessary, use BACK of this sheet)
Address Box 31 Russell, Kansas 67665

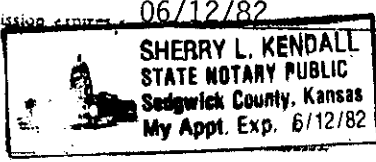
STATE OF KANSAS COUNTY OF SEDGWICK ss.
JAMES C. REMSBERG (employee of owner) or (owner or operator) of the above-described

well, being first duly sworn on oath, says: That I have knowledge of the facts, statements, and matters herein contained and the log of the above-described well as filed and that the same are true and correct. So help me God.

(Signature) James C. Remsberg
JAMES C. REMSBERG, Oper. Mgr. WRA

SUBSCRIBED AND SWORN to before me this 14th day of May 1981
200 Douglas Building Wichita, Kansas 67202

My commission expires 06/12/82
Sherry L. Kendall
SHERRY L. KENDALL, Conservation Division Notary Public.
Wichita, Kansas



5-22-81

WELL LOG

15-101-20518-0000

OPERATOR: DONALD C. SLAWSON
 200 DOUGLAS BUILDING
 WICHITA, KANSAS 67202

LEASE: #1 Riley 'K'
 NE NW SE Sec. 21-17-28W
 Lane County, Kansas

CONTRACTOR: SLAWSON DRILLING COMPANY, INC.
 200 DOUGLAS BUILDING
 WICHITA, KANSAS 67202

COMMENCED: February 28, 1981

COMPLETED: March 8, 1981

CASING: SURFACE - 8 5/8" @ 407' w/300 sx 60/40 poz

0 - 409 Surface
 409 - 2140 Shale
 2140 - 2180 Anhydrite
 2180 - 3250 Shale
 3250 - 4122 Shale and Lime
 4122 - 4620 Lime
 4620 RTD

STATE OF KANSAS)
)
 COUNTY OF SEDGWICK) SS.


I, James C. Remsberg, OF THE SLAWSON DRILLING COMPANY, INC.
 UPON OATH STATE THAT THE ABOVE AND FOREGOING IS A TRUE AND CORRECT COPY OF THE
 LOG OF THE #1 Riley 'K' TEST.

James C. Remsberg *JCR*
 JAMES C. REMSBERG, President

SUBSCRIBED AND SWORN TO BEFOFE ME THIS 14th DAY OF May, 1981.

Sherry L. Kendall
 SHERRY L. KENDALL, Notary Public

MY COMMISSION EXPIRES: 06/12/82



RECEIVED
 STATE CORPORATION COMMISSION

MAY 22 1981

CONSERVATION DIVISION
 Wichita, Kansas