

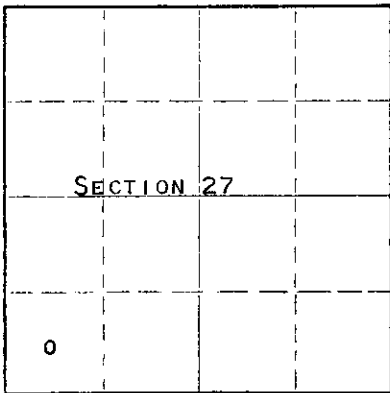
15-165-00283-0000

STATE OF KANSAS
STATE CORPORATION COMMISSION

WELL PLUGGING RECORD

Give All Information Completely
Make Required Affidavit
Mail or Deliver Report to:
Conservation Division
State Corporation Commission
211 No. Broadway
Wichita, Kansas

NORTH



Locate well correctly on above
Section Plat

RUSH County. Sec. 27 Twp. 16S Rge. 18W (~~XX~~) (~~XX~~)
Location as "NE/CNWxSWx" or footage from lines. C-SW-NW
Lease Owner PETROLEUM, INC.
Lease Name KUHN "D" Well No. 1
Office Address RR #2, GREAT BEND, KANSAS
Character of Well (completed as Oil, Gas or Dry Hole) DRY HOLE
Date well completed 11-27 19 61
Application for plugging filed 11-27 19 61
Application for plugging approved 11-27 19 61
Plugging commenced 11-27 19 61
Plugging completed 11-27 19 61
Reason for abandonment of well or producing formation NO PRODUCIBLE FORMATION.

If a producing well is abandoned, date of last production ----- 19 ---
Was permission obtained from the Conservation Division or its agents before plugging was commenced? YES

Name of Conservation Agent who supervised plugging of this well ELDON PETTY
Producing formation --- Depth to top --- Bottom --- Total Depth of Well 3652 Feet
Show depth and thickness of all water, oil and gas formations.

OIL, GAS OR WATER RECORDS

CASING RECORD

FORMATION	CONTENT	FROM	TO	SIZE	PUT IN	PULLED OUT
				8-5/8"	427	NONE

Describe in detail the manner in which the well was plugged, indicating where the mud fluid was placed and the method or methods used in introducing it into the hole. If cement or other plugs were used, state the character of same and depth placed, from --- feet to --- feet for each plug set.

FILLED HOLE WITH HEAVY MUD, PLACED 1/2 SACK HULLS AND PLUG ON TOP OF MUD. GLOBE CEMENTING Co. SQUEEZED WITH 100 SACKS OF CEMENT, TO BASE OF WELL CELLAR.

RECEIVED
12-28-61
CONSERVATION DIVISION

(If additional description is necessary, use BACK of this sheet)

Name of Plugging Contractor GARVEY DRILLING Co.
Address RR #2, GREAT BEND, KANSAS

STATE OF KANSAS, COUNTY OF BARTON, ss.
DON SEARLE (employee of owner) or (~~owner~~) of the above-described well, being first duly sworn on oath, says: That I have knowledge of the facts, statements, and matters herein contained and the log of the above-described well as filed and that the same are true and correct. So help me God.

(Signature) Don Searle
RR #2, GREAT BEND, KANSAS
(Address)

SUBSCRIBED AND SWORN TO before me this 26TH day of DECEMBER, 19 61

My commission expires APRIL 14TH, 1963
Arthur J. Wiles Notary Public.



K-165-00283-0000
WELL LOG

COMPANY PETROLEUM, INCORPORATED

SEC. 27 T. 16S R. 18W

FARM KUHN "D" NO. 1


LOC. C-SW, NW

TOTAL DEPTH 3652'

COUNTY RUSH CO., KANSAS

COMM. November 13, 1961 COMP. November 27, 1961

CONTRACTOR GARVEY DRILLING COMPANY




CASING 8-5/8" @ 427' w/275 sax.

ELEVATION 2031' DF

PRODUCTION D & A

FIGURES INDICATE BOTTOM OF FORMATIONS

140	Surface soil & post rock
625	Shale
1225	Shale & sand
1455	Shale
1750	Shale & lime
1950	Lime
2010	Shale & shells
2055	Shale
2165	Lime & shale
2230	Lime
2325	Lime & shale
2535	Lime
2870	Shale & lime
3050	Lime & shale
3605	Lime
3652	Granite Wash
3652	T. D.



State of KANSAS }
County of BARTON } ss

I, VERNE A. MORRIS of GARVEY DRILLING COMPANY

upon oath state the above and foregoing is a true and correct copy of the log of the #1 KUHN "D" well.

Verne A. Morris

Subscribed and sworn to before me this 19th day of December 1961

My Commission Expires: April 14, 1963

Notary Public
NOTARY PUBLIC