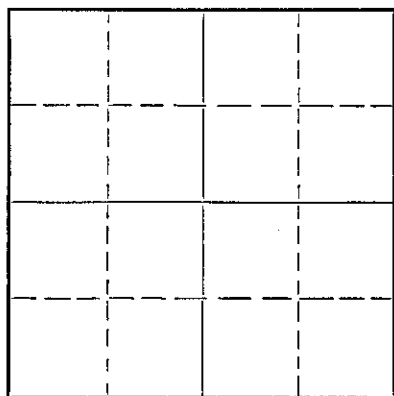


Give All Information Completely  
Make Required Affidavit  
Mail or Deliver Report to:  
Conservation Division  
State Corporation Commission  
800 Bittling Building  
Wichita, Kansas

15.165-00047-0000

WELL PLUGGING RECORD

NORTH



Locate well correctly on above  
Section Plat

Rush County, Sec. 30 Twp. 16 Rge. 18 (E) W (W)  
Location as "NE/CNW $\frac{1}{4}$ SW $\frac{1}{4}$ " or footage from lines NE NE SE  
Lease Owner Bennett & Roberts Drilling Co.  
Lease Name Legleiter Well No. 1  
Office Address Russell, Ks.  
Character of Well (completed as Oil, Gas or Dry Hole) Dry hole  
Date well completed 9/22 19 53  
Application for plugging filed 9/22 verbally 19 53  
Application for plugging approved 9/22 verbally 19 53  
Plugging commenced 9/22 19 53  
Plugging completed 9/22 19 53  
Reason for abandonment of well or producing formation Dry hole  
If a producing well is abandoned, date of last production 19  
Was permission obtained from the Conservation Division or its agents before plugging was commenced? Yes

Name of Conservation Agent who supervised plugging of this well C. D. Stough  
Producing formation Depth to top Bottom Total Depth of Well 3649 Feet  
Show depth and thickness of all water, oil and gas formations.

OIL, GAS OR WATER RECORDS

CASING RECORD

Formation	Content	From	To	Size	Put In	Pulled Out
				8 5/8"	888'	None

Describe in detail the manner in which the well was plugged, indicating where the mud fluid was placed and the method or methods used in introducing it into the hole. If cement or other plugs were used, state the character of same and depth placed, from feet to feet for each plug set.

Pushed plug 270', cemented through drill pipe with 20 sacks cement,  
 $\frac{1}{2}$  sack hulls. Pushed plug to 40' & cemented with 10 sacks cement.

RECEIVED  
STATE CORPORATION COMMISSION  
OCT 1 1953

09-28-53

(If additional description is necessary, use BACK of this sheet)

Name of Plugging Contractor  
Address

STATE OF KANSAS, COUNTY OF RUSSELL, ss.  
C. L. Roberts (employee of owner) or (owner or operator) of the above-described well,

being first duly sworn on oath, says: That I have knowledge of the facts, statements, and matters herein contained and the log of the above-described well as filed and that the same are true and correct. So help me God.

(Signature)


Russell, Ks.  
(Address)

SUBSCRIBED AND SWORN TO before me this 24th day of September, 1953

My commission expires 6/17/54

23-8390-s 6-51-20M

Notary Public.



Bennett & Roberts Drilling Co.  
Legleiter #1

NE NE SE 30-16-18  
Rush Co., Kansas

Comm: 9/10/53  
Comp: 9/22/53  
R.T.D. 3649'

Tops:  
Topeka Lime 3041(-1032)  
Heebner Shale 3264(-1255)  
Toronto Lime 3285(-1276)  
Lansing K.C. 3302(-1293)  
Conglomerate 3583(-1574)  
Cambrian Quartz 3616(-1607)

Casing  
8 5/8" Set at 888'

Cement  
425 sx

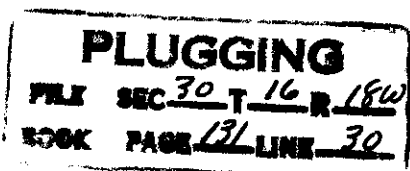
Formation:	Depth:
Surface clay & sand	40'
Shale & Sand	102
Clay & Shale	180
Shale & Shells	635
Sand & Shells	800
Red Bed	892
Red Shale	1025
Red Bed	1165
Hard sand	1175
Anhydrite	1210
Shale	1505
Gray shale	1640
Salt & Shale	1720
Shale & Shells	1865
Shale & Lime	1920
Lime	1990
Lime & Shale	2145
Lime	2335
Shale & Lime	2440
Lime & Shale	2535
Shale	2565
Shale & Lime	3100
Lime	3175
Lime & Shale	3270
Shale	3295
Lime	3583
Conglomerate	3616
Quartz	3642
Conglomerate	3649

STATE OF KANSAS )  
COUNTY OF RUSSELL) SS.

I do hereby certify that the above information is true and correct to  
the best of my knowledge.

Jim Lake  
Subscribed and sworn to before me this 24th day of September, 1953.  
Clara L. Linn  
Notary Public

My commission expires 6/17/54



FILED  
RUSSELL COUNTY  
KANSAS